

FGS Statistics Summary - Clearing Round 112 (28/02/2025) Scotland Totals

Table 1 - Submitted Options

FGS Option	Number Submitted	Total Value (£)	Area (ha)	Average (£/ha)
Woodland Creation	3480	£407,538,033	101,442	£4,017
Agroforestry	8	£58,199	20	£2,868
WIG Planning	1135	£4,268,141	0	£0
WIG RR	1458	£17,836,358	41,786	£427
WIG Habitat and Species/LISS	164	£10,694,735	0	£0
WIG WIAT	71	£4,406,512	0	£0
SMF Native Woodlands/LISS	131	£6,055,501	0	£0
SMF Species Control	170	£4,567,027	0	£0
SMF Public Access/WIAT	53	£318,561	0	£0
SMF Rural Access	44	£758,003	0	£0
Harvesting & Processing	351	£8,750,539	0	£0
Forest Infrastructure	108	£2,456,469	0	£0
Tree Health	397	£3,062,603	0	£0
Forestry Cooperation	38	£337,835	0	£0
Total Submitted	7608	£471,108,517	143,247	£522

Table 2 - Approved Options

FGS Option	Number Submitted	Total Value (£)	Area (ha)	Average (£/ha)
Woodland Creation	3257	£375,228,812	92,334	£4,064
Agroforestry	6	£40,716	15	£2,762
WIG Planning	1079	£4,072,672	0	£0
WIG RR	1417	£17,294,817	40,569	£426
WIG Habitat and Species/LISS	153	£9,467,946	0	£0
WIG WIAT	69	£4,338,615	0	£0
SMF Native Woodlands/LISS	120	£5,895,587	0	£0
SMF Species Control	161	£4,416,855	0	£0
SMF Public Access/WIAT	52	£312,459	0	£0
SMF Rural Access	41	£715,981	0	£0
Harvesting & Processing	312	£7,205,402	0	£0
Forest Infrastructure	102	£2,344,857	0	£0
Tree Health	380	£2,950,817	0	£0
Forestry Cooperation	36	£317,835	0	£0
Total Approved	7185	£434,603,370	132,918	£518

Table 3 - Approved Woodland Creation Options by Woodland Type

WC Woodland Type	Number Submitted	Total Value (£)	Area (ha)	Woodland Type % of total	Average (£/ha)
Broadleaves	259	£25,433,325	3,001	3 %	£8,476
Conifer	787	£166,798,685	40,786	44 %	£4,090
Diverse Conifer	320	£34,870,138	6,550	7 %	£5,324
Native Broadleaves	918	£69,128,337	13,920	15 %	£4,966
Native Broadleaves in Northern and Western Isles	76	£1,178,664	109	0 %	£10,807
Native Low Density	161	£2,113,602	1,282	1 %	£1,648
Native Scots Pine	168	£35,293,200	8,639	9 %	£4,085
Native Upland Birch	254	£31,733,798	9,291	10 %	£3,416
Nat Regen	98	£3,306,158	8,099	9 %	£408
Small or Farm Woodlands	216	£5,372,904	659	1 %	£8,155
Agroforestry	6	£40,716	15	0 %	£2,762
Total Approved	3263	£375,269,528	92,349	100 %	£4,922
CSGN (subset of total)	1055	£120,084,340	22,147	-	£5,422

Table 4 - Approved Woodland Creation Options by Conservancy (ha)

Woodland Type	Highland and Islands	Grampian	Perth and Argyll	Central Scotland	South Scotland	Grand Total
Broadleaves	289	222	1,156	788	546	3,001
Conifer	1,256	3,290	10,155	6,648	19,437	40,786
Diverse Conifer	1,056	1,641	1,495	667	1,692	6,550
Native Broadleaves	4,083	988	4,657	1,500	2,692	13,920
Native Broadleaves in Northern and Western Isles	97	0	12	0	0	109
Native Low Density	531	47	428	12	263	1,282
Native Scots Pine	5,394	1,377	1,868	0	0	8,639
Native Upland Birch	6,204	167	2,200	364	355	9,291
Nat Regen	4,923	3,040	135	0	0	8,099
Small or Farm Woodlands	31	107	138	148	235	659
Agroforestry	0	2	1	11	1	15
Total	23,864	10,881	22,245	10,137	25,222	92,349
CSGN (Subset of total)	1,388	735	5,185	9,987	4,852	22,147

Table 5a - Submitted, but not yet approved, Woodland Creation Options by Claim Year (ha)

Woodland Type	Area 2015 - 2019 (ha)	Area 2020 (ha)	Area 2021 (ha)	Area 2022 (ha)	Area 2023 (ha)	Area 2024 (ha)	Area 2025 (ha)	Area 2026 (ha)	Area 2027 (ha)	Area 2028+ (ha)	Total Area (ha)
Broadleaves	0	0	0	7	19	84	61	0	0	0	172
Conifer	0	0	526	267	190	386	1,745	615	0	0	3,729
Diverse Conifer	0	0	0	71	20	82	207	129	0	0	509
Native Broadleaves	0	0	90	78	52	215	669	202	0	0	1,307
Native Broadleaves in Northern and Western Isles	0	0	0	4	1	0	3	2	0	0	9
Native Low Density	0	0	26	34	10	15	58	39	0	0	183
Native Scots Pine	0	0	0	0	104	42	62	98	0	0	306
Native Upland Birch	0	0	28	0	179	33	174	664	0	0	1,077
Nat Regen	0	0	0	0	0	15	27	137	313	1,284	1,775
Small or Farm Woodlands	0	1	2	11	10	8	2	7	0	0	40
Agroforestry	0	0	5	0	0	1	0	0	0	0	6
Sum:	0	1	677	472	587	879	3,008	1,893	313	1,284	9,113
CSGN (Subset of total)	0	0	113	105	8	274	1,896	1,232	0	1,232	3,628

Table 5b - Approved Woodland Creation Options by Claim Year (ha)

Woodland Type	Area 2015 - 2017 (ha)	Area 2018 (ha)	Area 2019 (ha)	Area 2020 (ha)	Area 2021 (ha)	Area 2022 (ha)	Area 2023 (ha)	Area 2024 (ha)	Area 2025 (ha)	Area 2026 (ha)	Area 2027 (ha)	Area 2028+ (ha)	Total Area (ha)
Broadleaves	479	210	373	316	311	297	578	295	142	0	0	0	3,001
Conifer	5,400	5,182	5,040	6,353	4,934	4,043	4,564	3,725	1,544	0	0	0	40,786
Diverse Conifer	641	1,005	726	669	472	985	824	872	355	0	0	0	6,550
Native Broadleaves	958	1,560	1,310	1,529	1,667	1,296	2,267	1,695	1,632	5	0	0	13,920
Native Broadleaves in Northern and Western Isles	9	5	16	19	13	10	15	13	8	0	0	0	109
Native Low Density	52	199	101	103	95	185	286	157	93	12	0	0	1,282
Native Scots Pine	802	1,227	623	591	477	425	2,097	1,177	1,210	10	0	0	8,639
Native Upland Birch	591	824	826	1,144	1,164	571	1,793	1,537	740	101	0	0	9,291
Nat Regen	514	0	284	209	410	281	432	941	102	2,121	1,277	1,527	8,099
Small or Farm Woodlands	210	96	89	65	86	25	49	35	5	0	0	0	659
Agroforestry	0	0	0	0	2	11	2	1	0	0	0	0	15
Sum:	9,656	10,306	9,388	10,999	9,630	8,129	12,907	10,447	5,832	2,250	1,277	1,527	92,349
CSGN (Subset of total)	2,209	2,743	1,659	1,633	1,863	1,572	2,343	4,313	3,683	129	0	0	22,147

Table 6a - Pre-submitted Woodland Creation Options by Conservancy (ha) - 2025

	Highland and Islands	Grampian	Perth and Argyll	Central Scotland	South Scotland	Total
Conifer / Diverse Conifer	0	1,499	1,095	402	2,100	5,096
Native & Other	600	1,430	1,500	286	600	4,416
Total	600	2,929	2,595	688	2,700	9,512

Table 6b - Pre-submitted Woodland Creation Options by Conservancy (ha) - 2026

	Highland and Islands	Grampian	Perth and Argyll	Central Scotland	South Scotland	Total
Conifer / Diverse Conifer	0	780	2,180	1,095	1,700	5,755
Native & Other	450	630	3,500	655	1,400	6,635
Total	450	1,410	5,680	1,750	3,100	12,390

Table 6c - Pre-submitted Woodland Creation Options by Conservancy (ha) - 2027

	Highland and Islands	Grampian	Perth and Argyll	Central Scotland	South Scotland	Total
Conifer / Diverse Conifer		100			1,000	1,100
Native & Other	600				500	1,100
Total	600	100			1,500	2,200

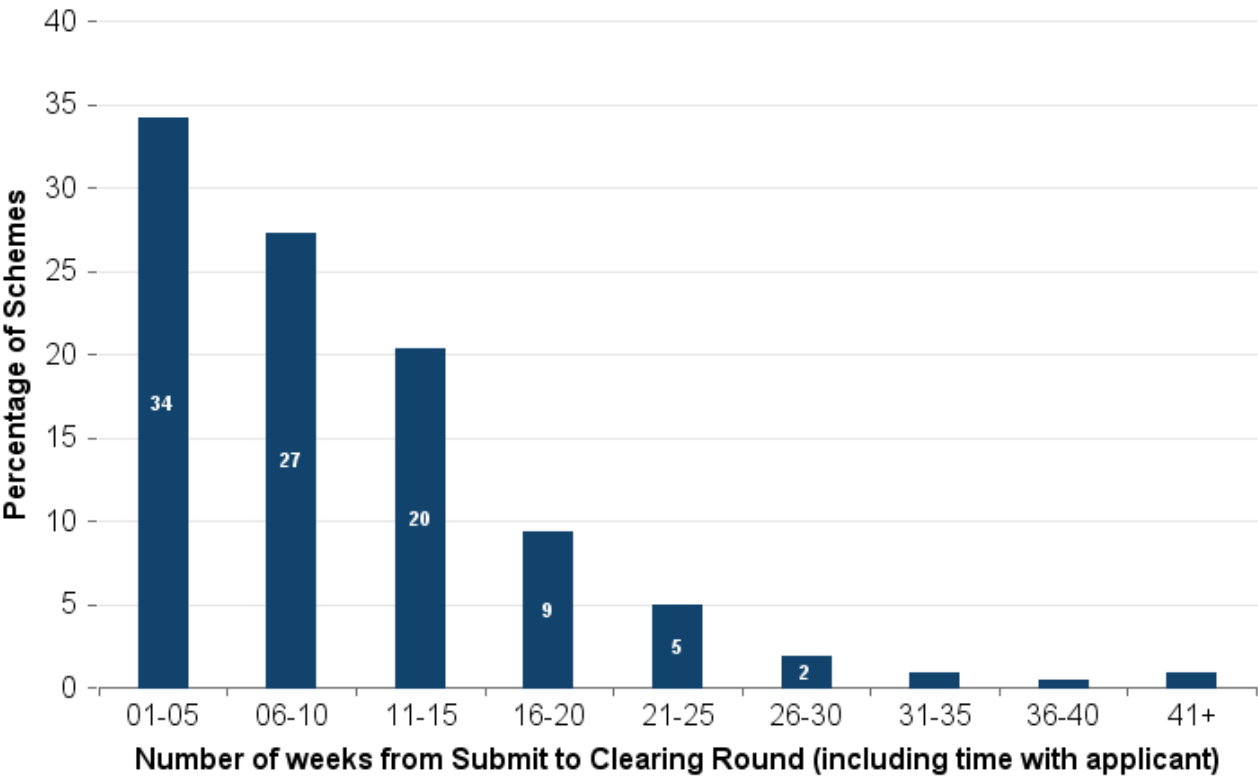
Table 7 - Claimed Options (authorised and paid or in process of payment)

FGS Option	Number Claimed	Value Claimed (£)	Area Claimed (ha)	Value Claimed 2017 (£)	Value Claimed 2018 (£)	Value Claimed 2019 (£)	Value Claimed 2020 (£)	Value Claimed 2021 (£)	Value Claimed 2022 (£)	Value Claimed 2023 (£)	Value Claimed 2024 (£)	Value Claimed 2025 (£)
Woodland Creation	2,881	£220,590,719	71,987	£20,626,590	£33,322,481	£28,960,765	£31,599,376	£27,693,577	£23,569,035	£34,857,054	£9,659,030	£0
Agroforestry	1	£3,367	2	£0	£0	£0	£0	£3,367	£0	£0	£0	£0
WIG Planning	719	£2,744,436		£562,665	£207,806	£310,221	£184,526	£236,008	£242,213	£393,095	£221,294	£0
WIG RR	1,252	£14,764,189	35,123	£1,751,420	£1,721,441	£1,955,045	£1,782,290	£1,766,974	£1,594,372	£1,914,038	£592,285	£0
WIG Habitat and Species/LISS	140	£8,441,561		£2,368,902	£724,196	£660,779	£838,864	£803,262	£609,727	£933,789	£157,940	£0
WIG WIAT	61	£3,477,025		£762,354	£666,750	£860,093	£356,201	£270,294	£239,901	£163,032	£2,510	£0
Harvesting & Processing	256	£5,741,093		£486,216	£320,765	£276,269	£1,982,641	£1,085,652	£538,558	£771,701	£227,158	£0
Forest Infrastructure	98	£2,176,954		£231,456	£351,246	£200,974	£470,265	£399,202	£121,701	£187,084	£21,930	£0
Tree Health	319	£2,381,939		£105,485	£305,198	£620,927	£453,525	£314,368	£198,244	£238,943	£37,725	£0
Forestry Cooperation	29	£244,210		£37,875	£27,750	£26,000	£44,085	£0	£5,000	£67,500	£20,000	£0
Total	5,756	£260,565,491	107,111	£26,932,964	£37,647,633	£33,871,072	£37,711,773	£32,572,703	£27,118,751	£39,526,236	£10,939,873	£0

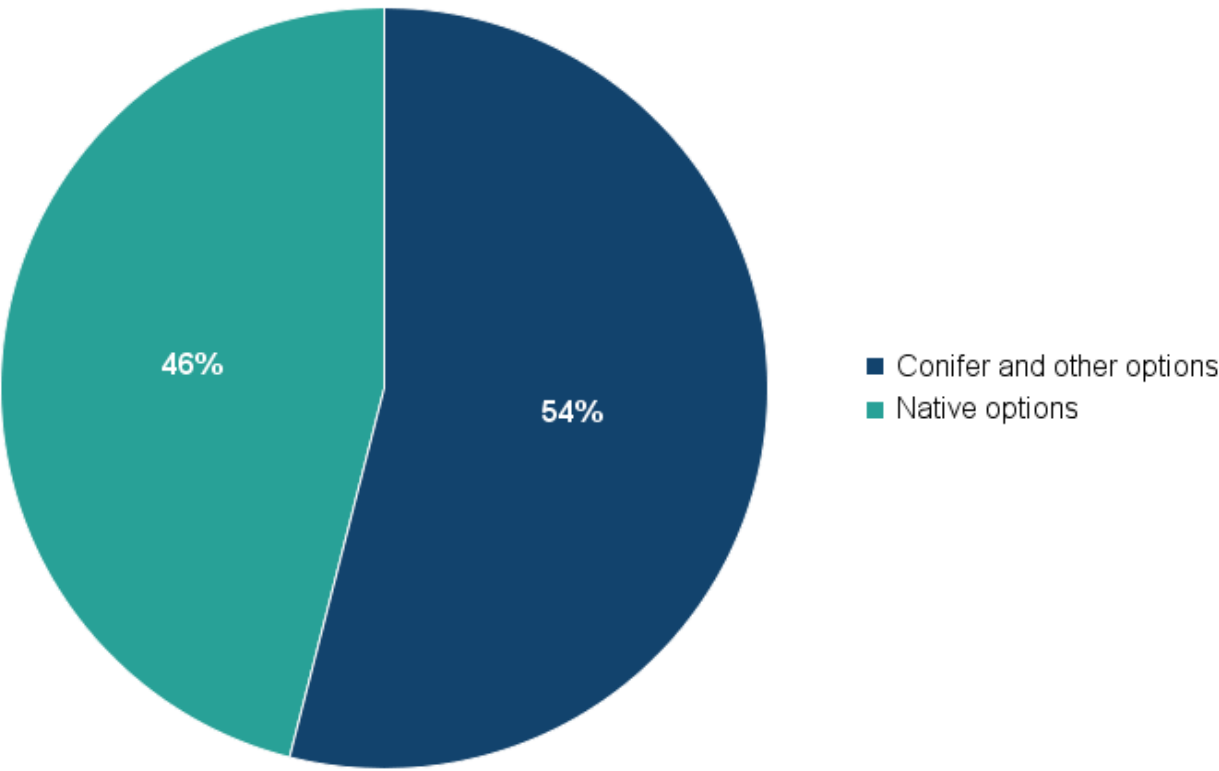
Table 8 - Claimed Woodland Creation Options by Claim Year

FGS Option	Number Claimed 2021	Area Claimed 2021 (ha)	Value Claimed 2021 (£)	Number Claimed 2022	Area Claimed 2022 (ha)	Value Claimed 2022 (£)	Number Claimed 2023	Area Claimed 2023 (ha)	Value Claimed 2023 (£)	Number Claimed 2024	Area Claimed 2024 (ha)	Value Claimed 2024 (£)	Number Claimed 2025	Area Claimed 2025 (ha)	Value Claimed 2025 (£)
Broadleaves	26	306	£1,567,860	25	297	£1,615,961	41	577	£2,968,186	7	98	£645,649	0	0	£0
Conifer	94	4,748	£14,003,769	64	4,043	£10,864,896	80	4,552	£13,024,341	23	1,216	£3,605,712	0	0	£0
Diverse Conifer	34	456	£1,512,623	37	985	£3,370,752	54	824	£2,932,070	14	196	£793,467	0	0	£0
Native Broadleaves	97	1,650	£5,265,649	102	1,291	£4,310,904	122	2,216	£7,414,185	40	576	£2,485,174	0	0	£0
Native Broadleaves in Northern and Western Isles	9	13	£94,424	6	7	£41,721	10	15	£103,270	5	9	£65,359	0	0	£0
Native Low Density	17	95	£143,240	21	184	£136,488	27	266	£290,955	7	42	£144,029	0	0	£0
Native Scots Pine	14	476	£1,293,613	13	425	£1,483,894	28	1,576	£3,839,905	8	304	£901,746	0	0	£0
Native Upland Birch	29	1,158	£3,157,515	23	568	£1,545,683	34	1,511	£3,861,856	11	246	£771,195	0	0	£0
Nat Regen	7	406	£123,913	7	255	£76,521	7	354	£107,212	6	261	£81,300	0	0	£0
Small or Farm Woodlands	28	85	£530,971	10	21	£122,214	18	49	£315,074	6	21	£165,400	0	0	£0
Agroforestry	1	2	£3,367	0		£0	0		£0			£0	0	0	£0
Total	356	9,394	£27,696,944	308	8,075	£23,569,035	421	11,937	£34,857,054	127	2,970	£9,659,030	0	0	£0

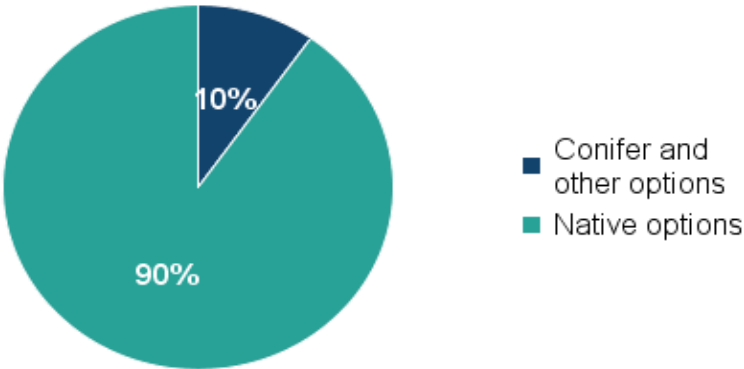
Woodland Creation - Processing Times vs % of Schemes - Since start of FGS



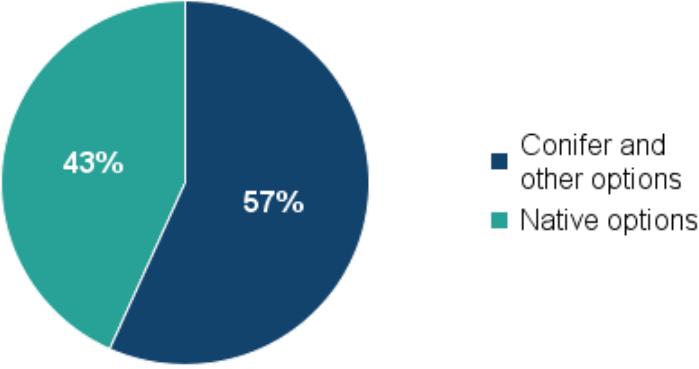
Woodland Creation - Conifer & other options vs Native



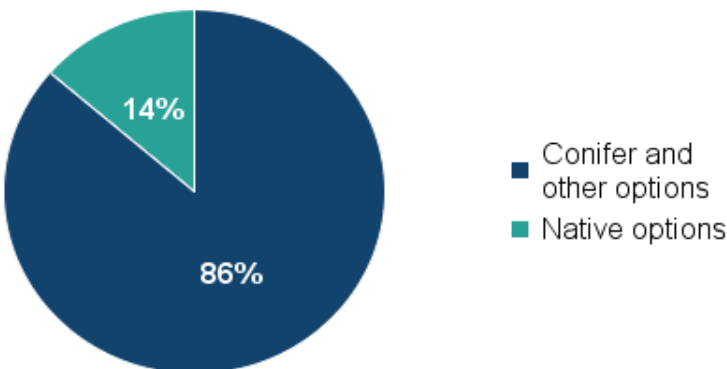
Highland & Islands



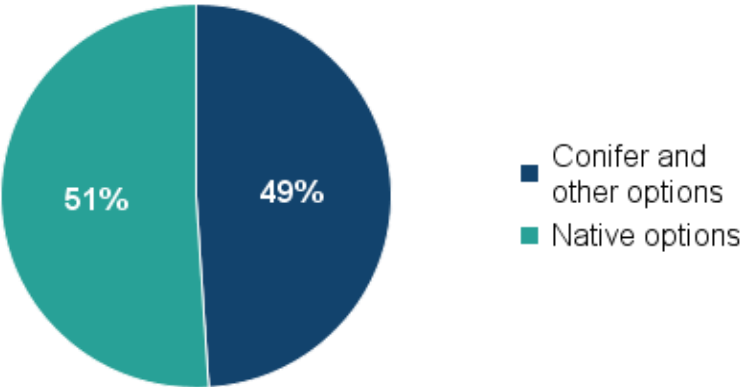
Perth & Argyll



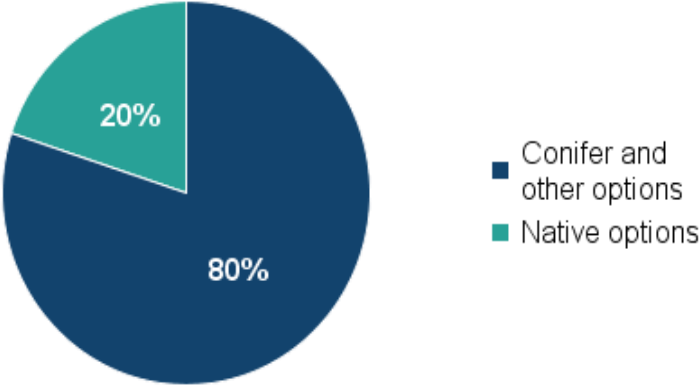
South Scotland



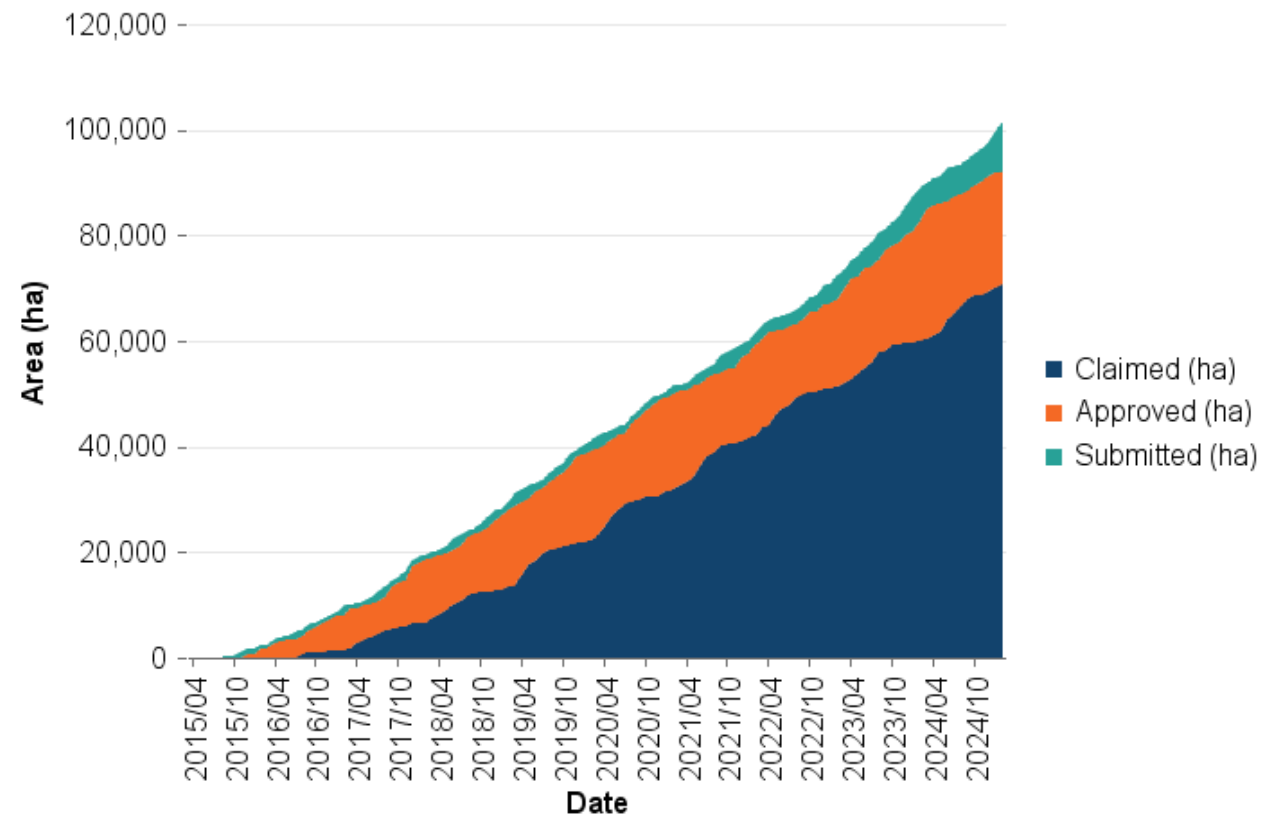
Grampian



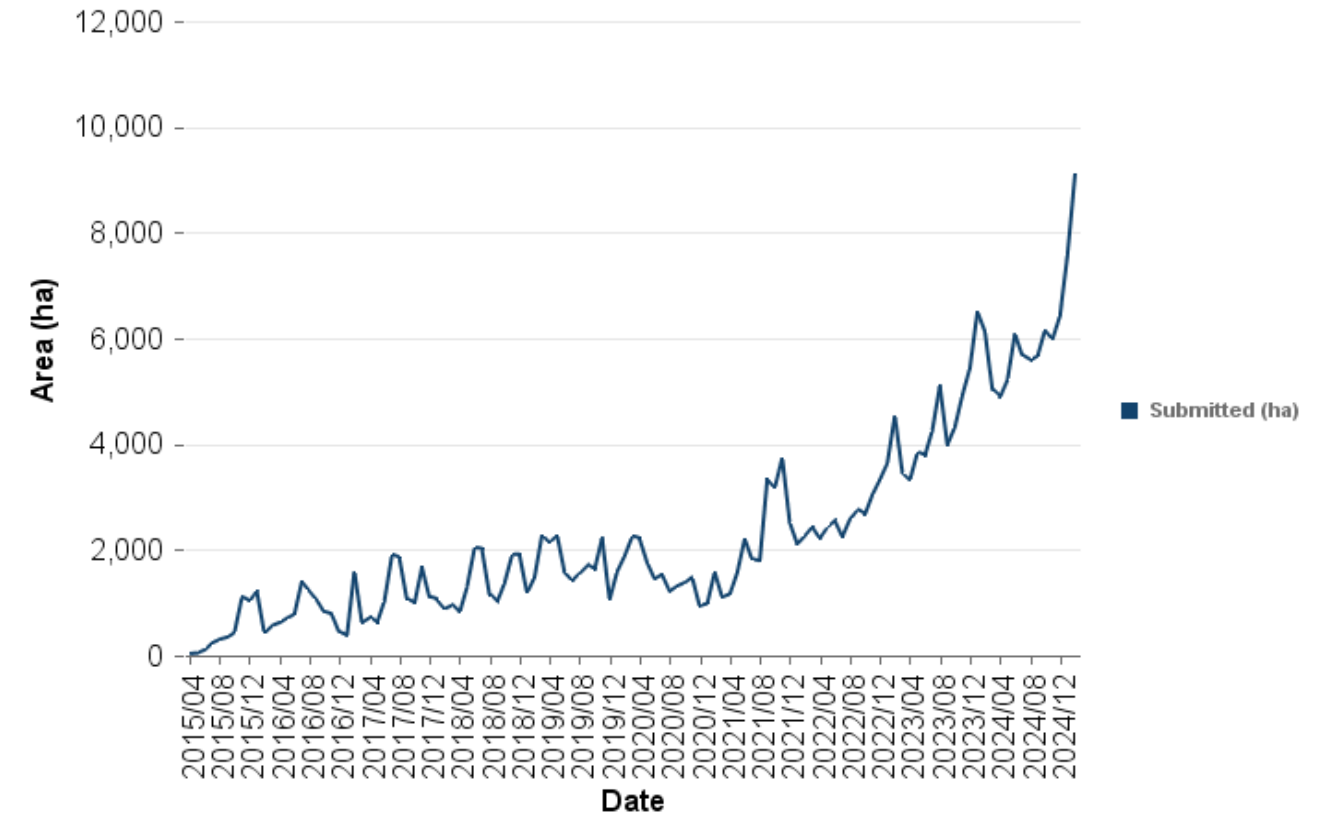
Central Scotland



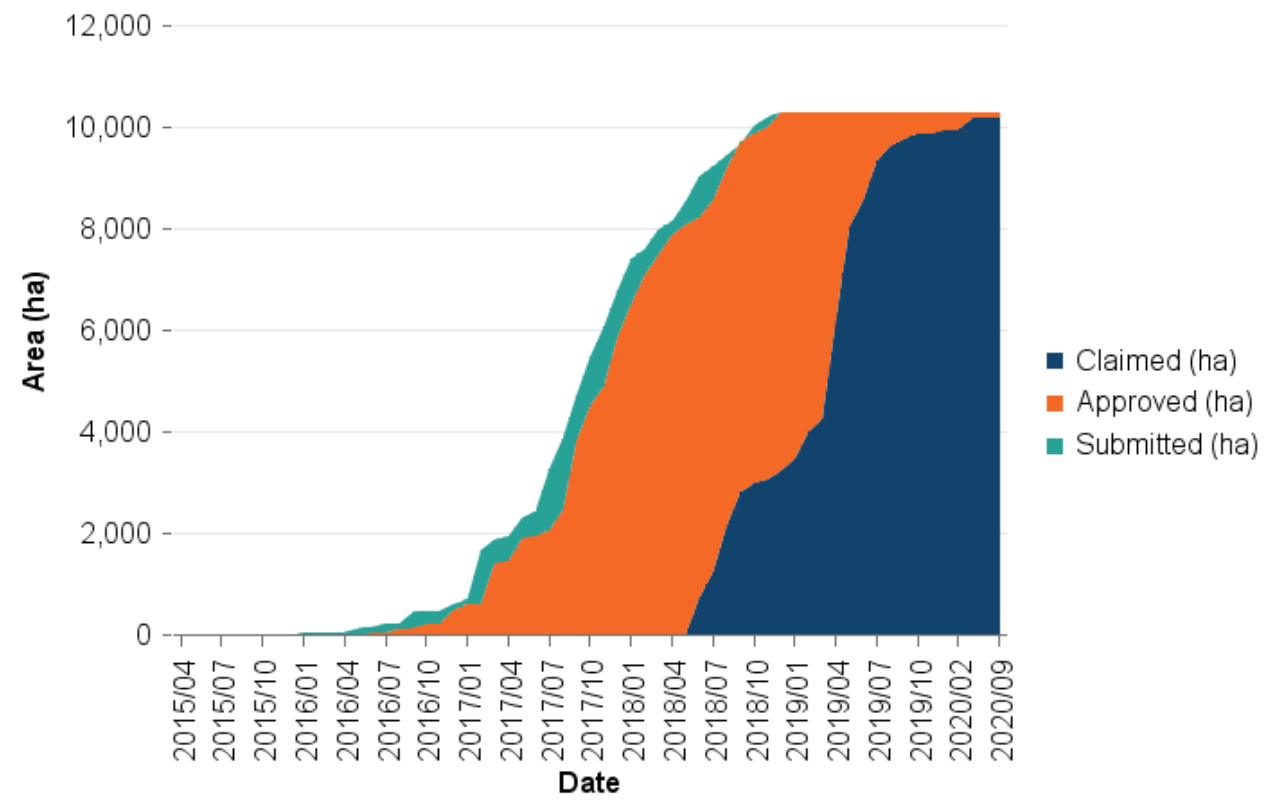
Woodland Creation - Submitted vs Approved vs Claimed - Total



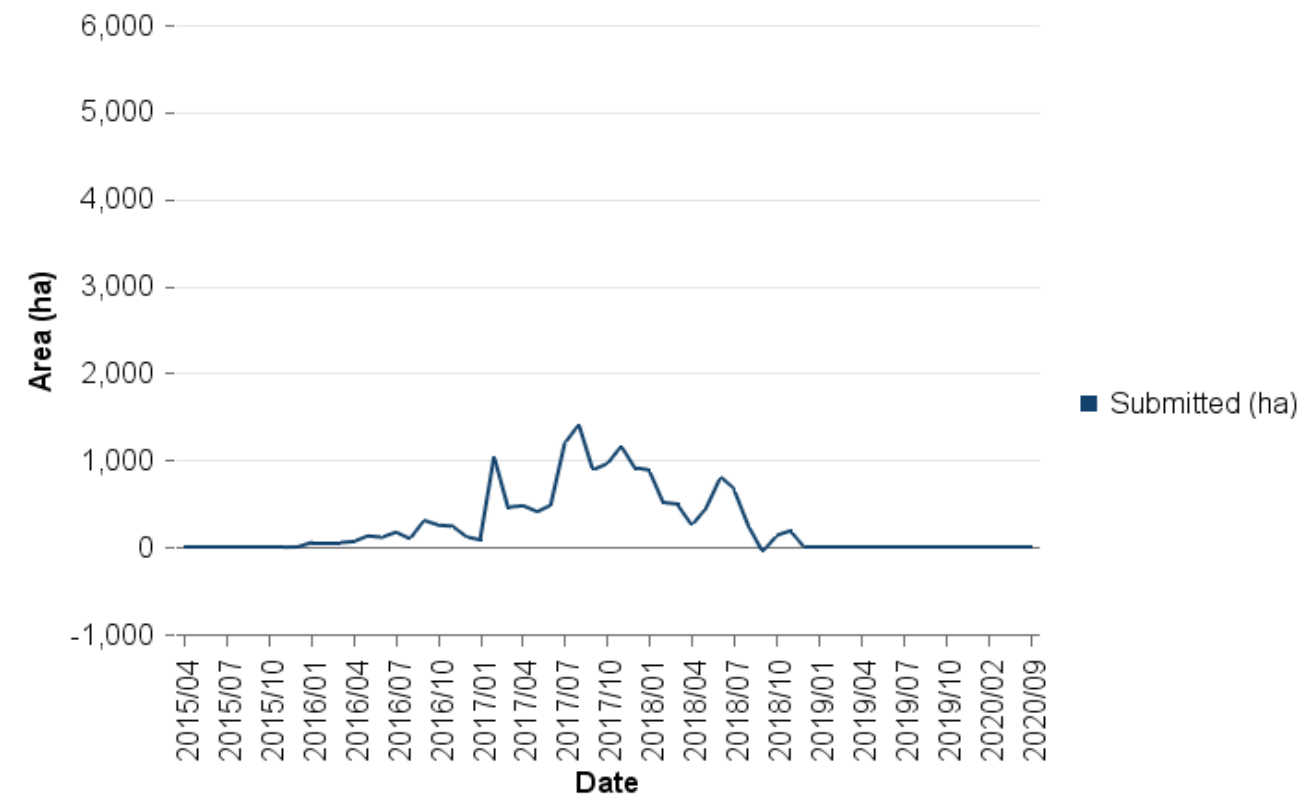
Woodland Creation - Submitted but not approved - Total



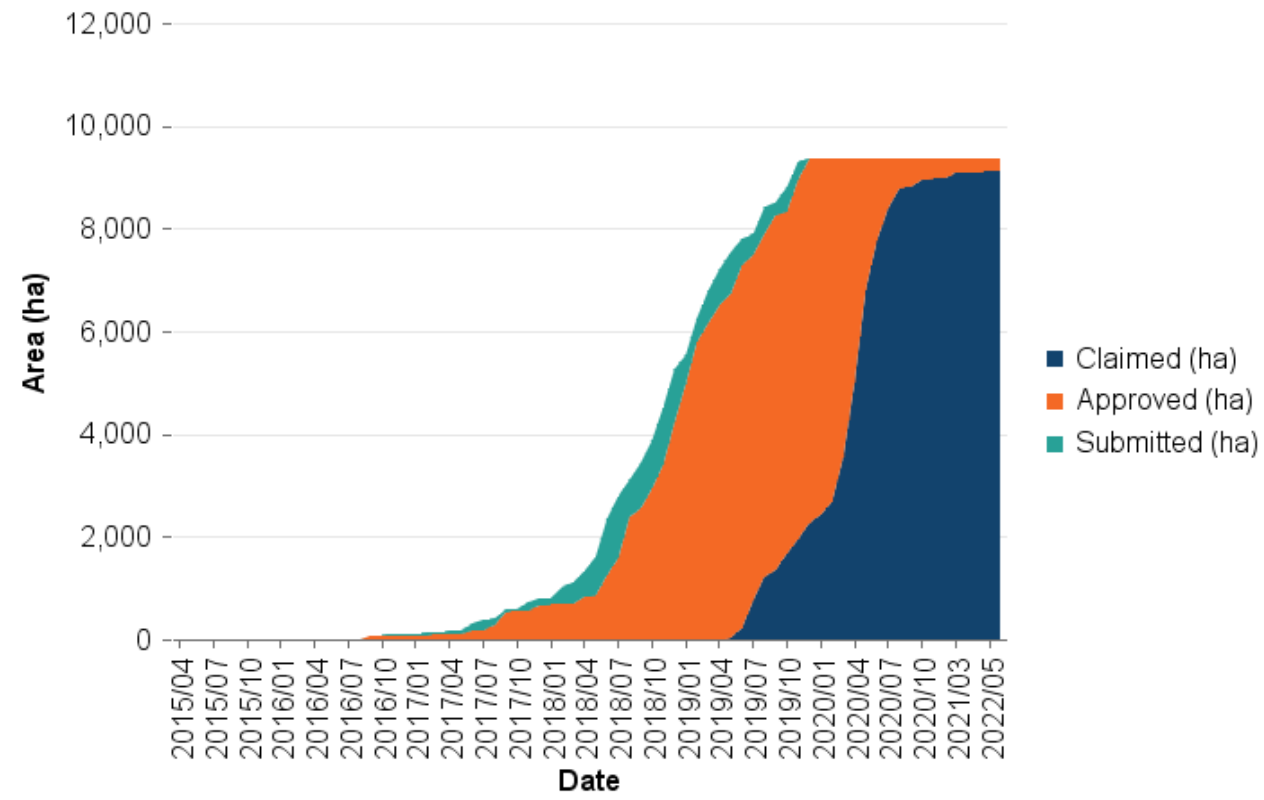
Woodland Creation - Submitted vs Approved vs Claimed - 2018



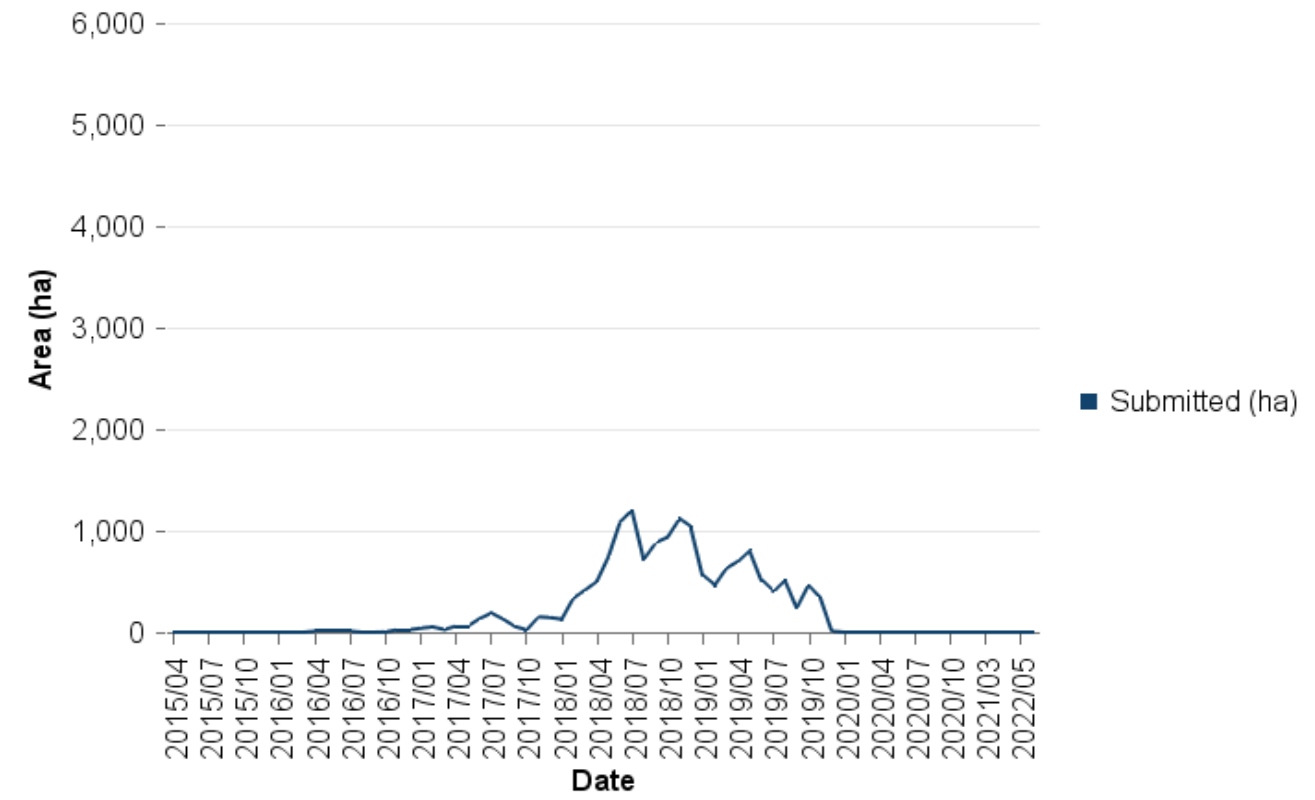
Woodland Creation - Submitted but not approved - 2018



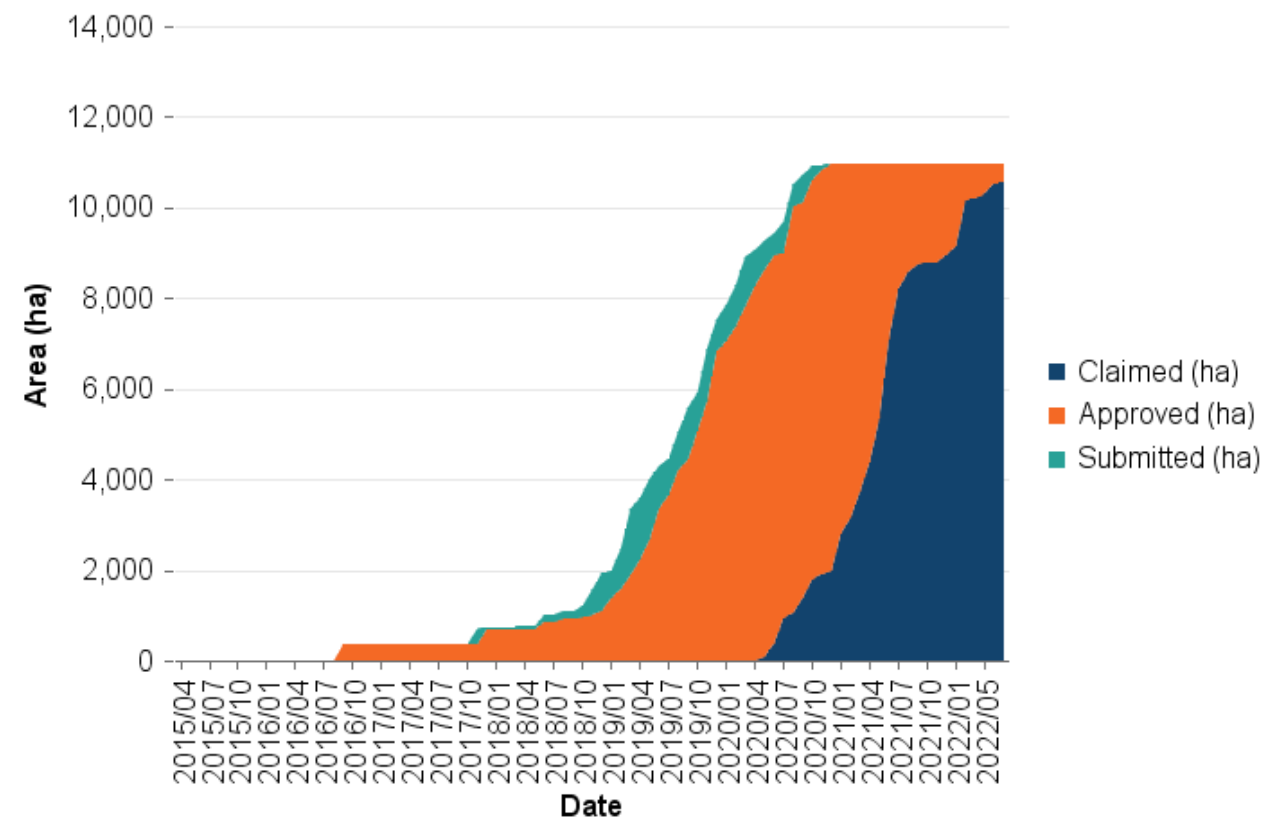
Woodland Creation - Submitted vs Approved vs Claimed - 2019



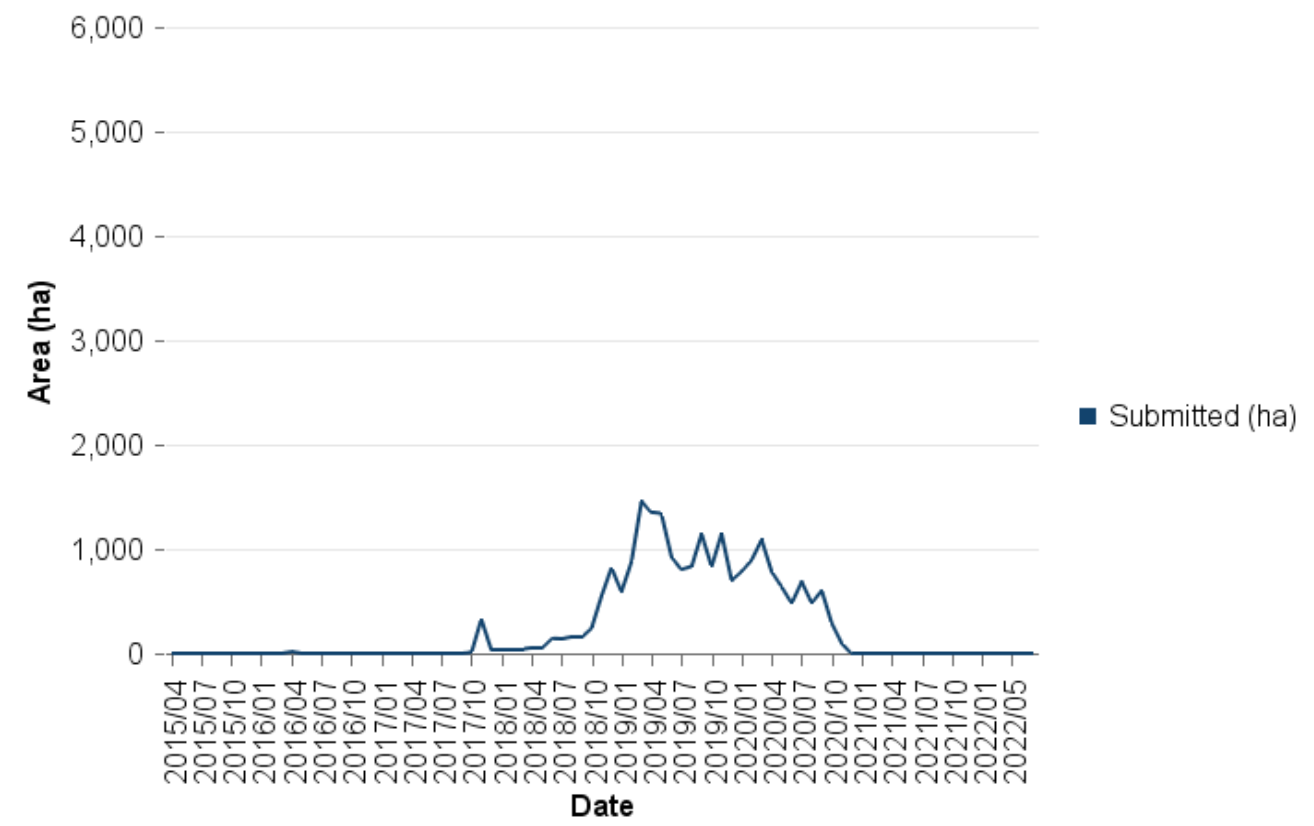
Woodland Creation - Submitted but not approved - 2019



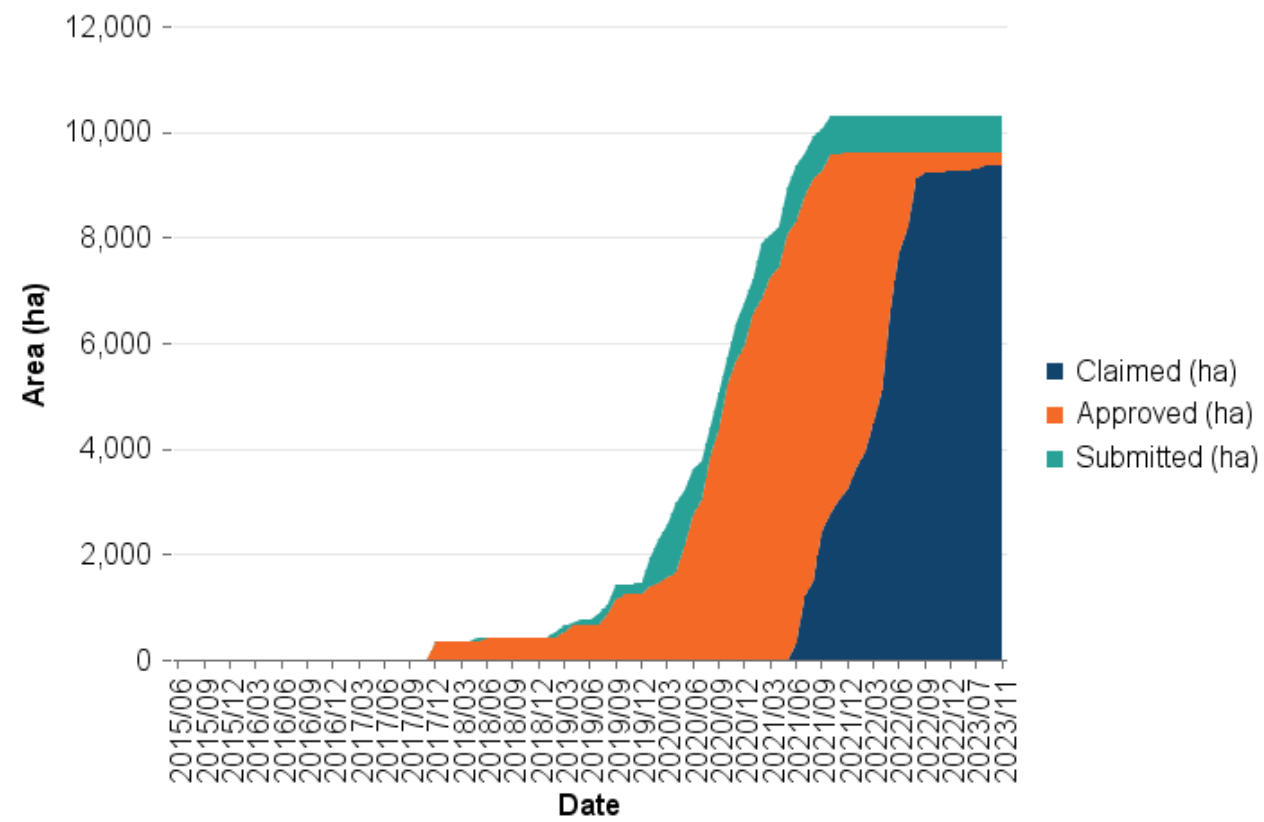
Woodland Creation - Submitted vs Approved vs Claimed - 2020



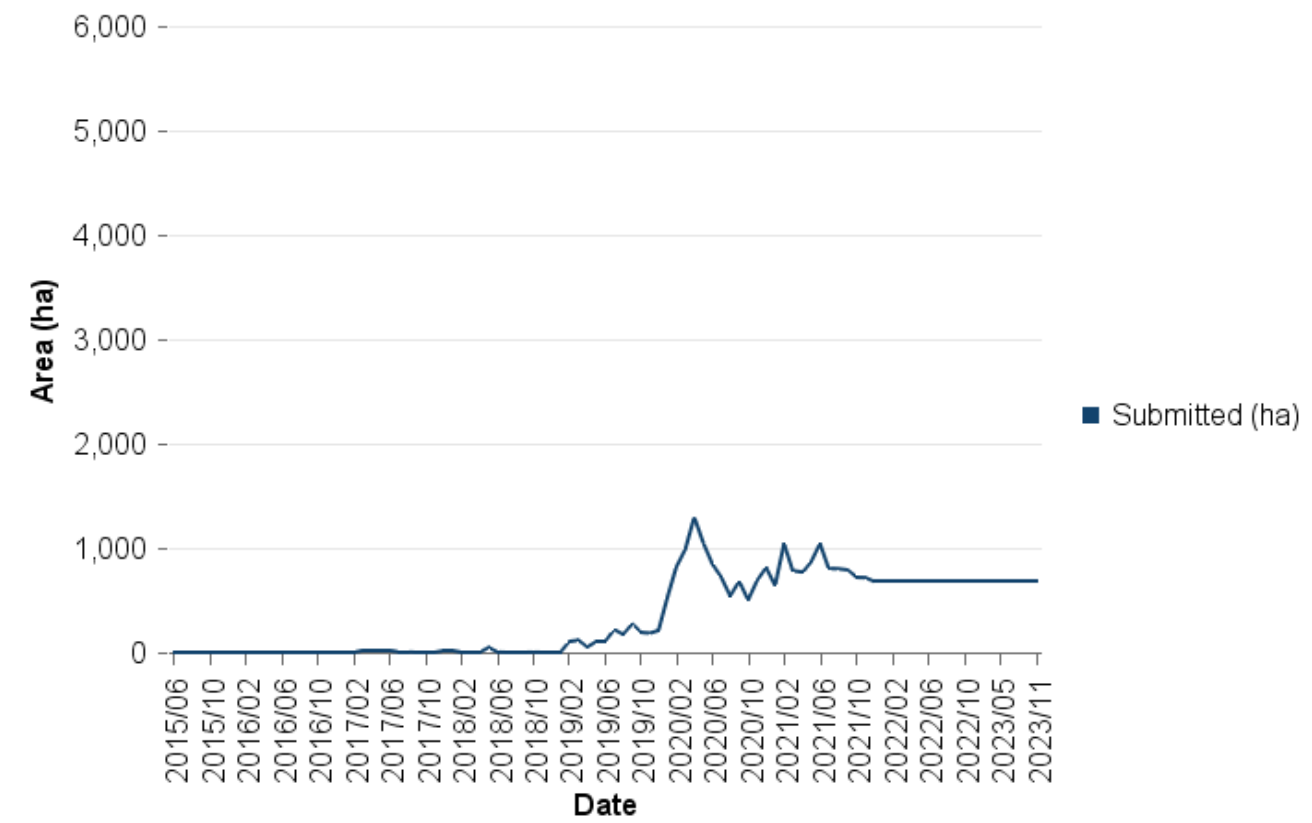
Woodland Creation - Submitted but not approved - 2020



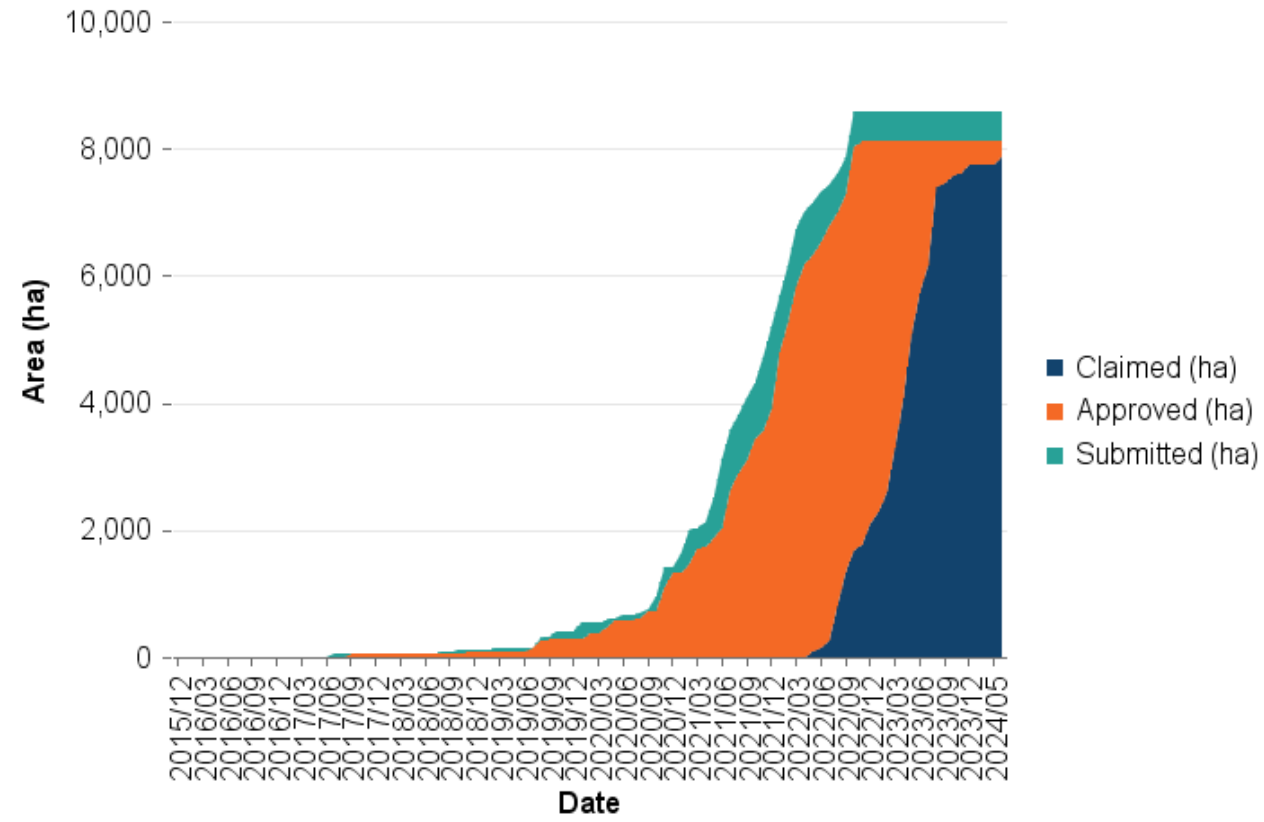
Woodland Creation - Submitted vs Approved vs Claimed - 2021



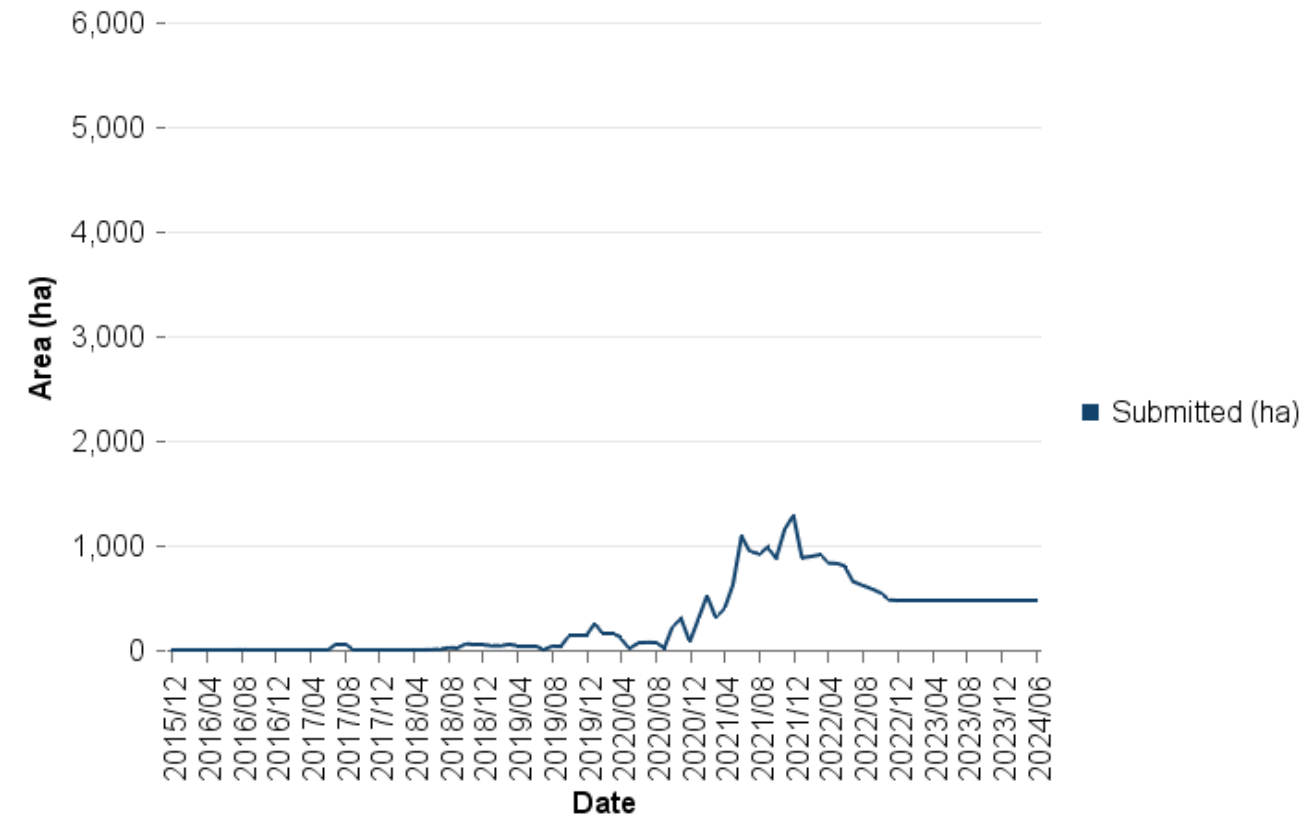
Woodland Creation - Submitted but not approved - 2021



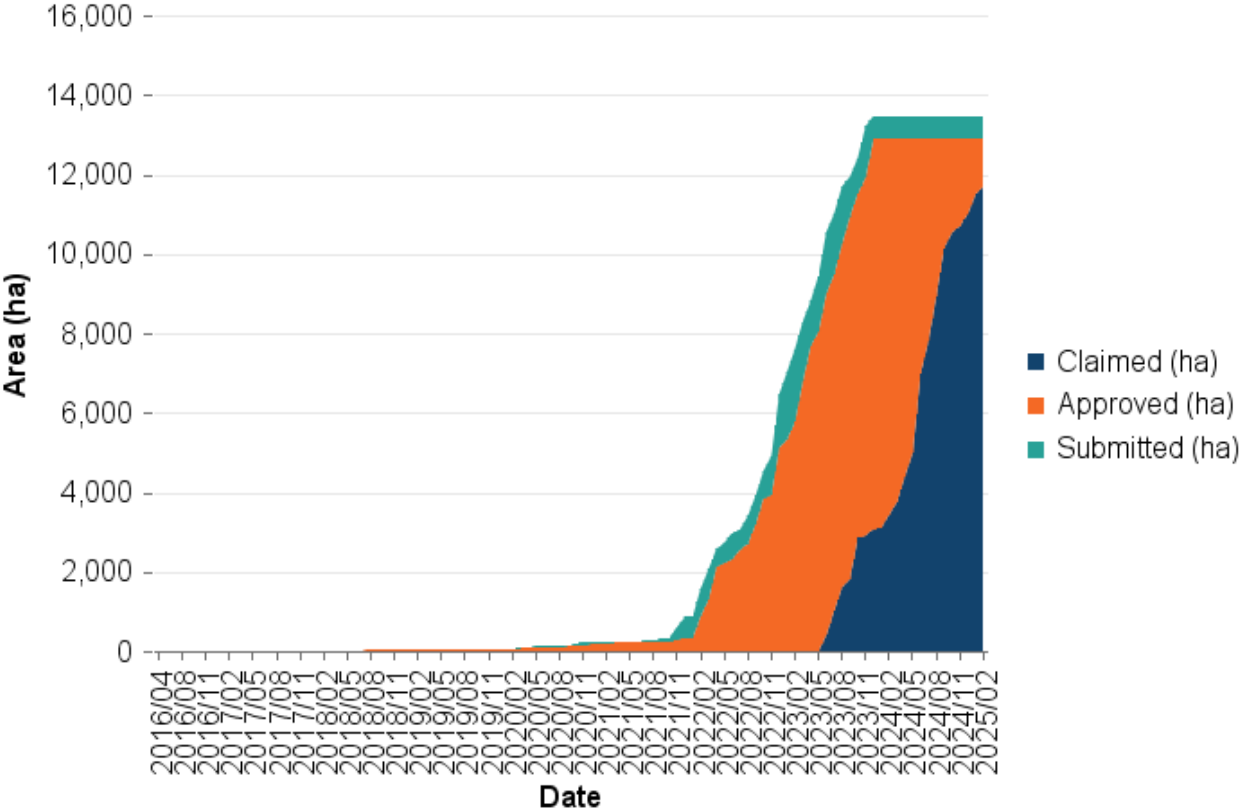
Woodland Creation - Submitted vs Approved vs Claimed - 2022



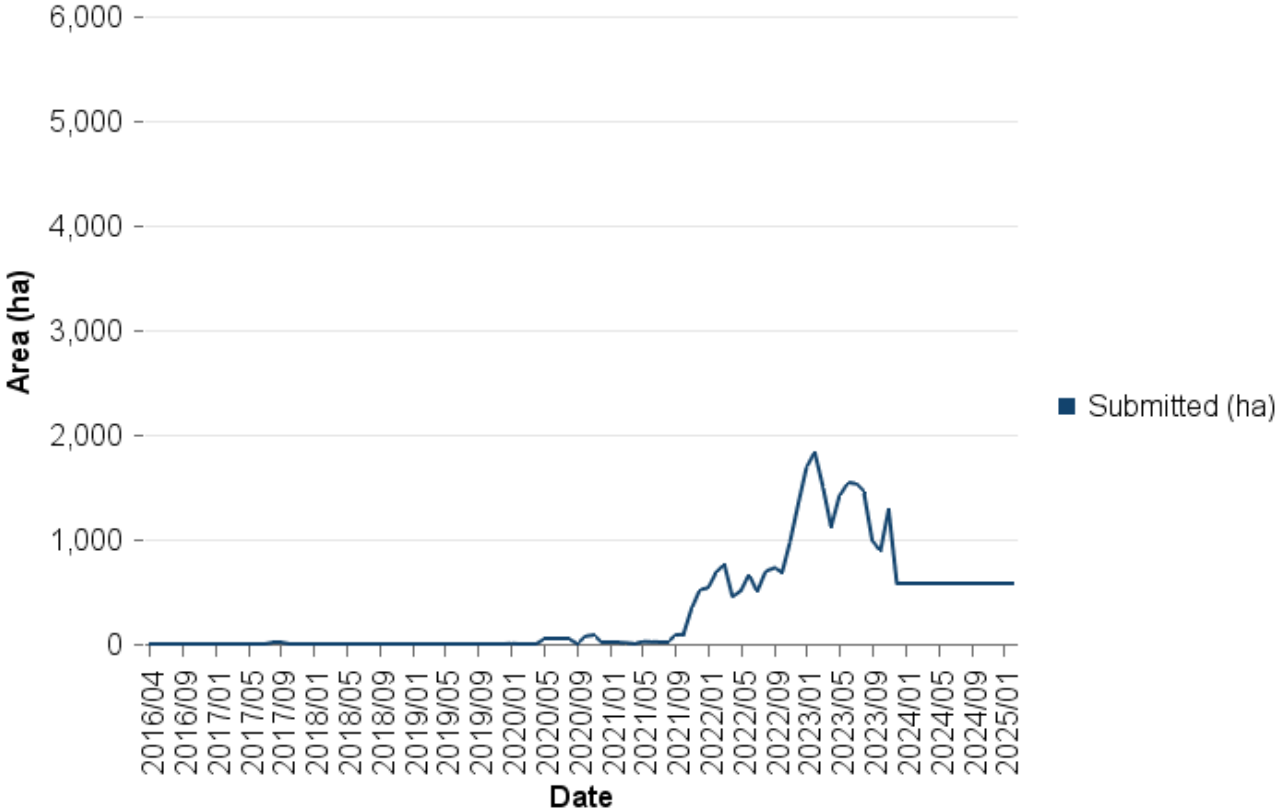
Woodland Creation - Submitted but not approved - 2022



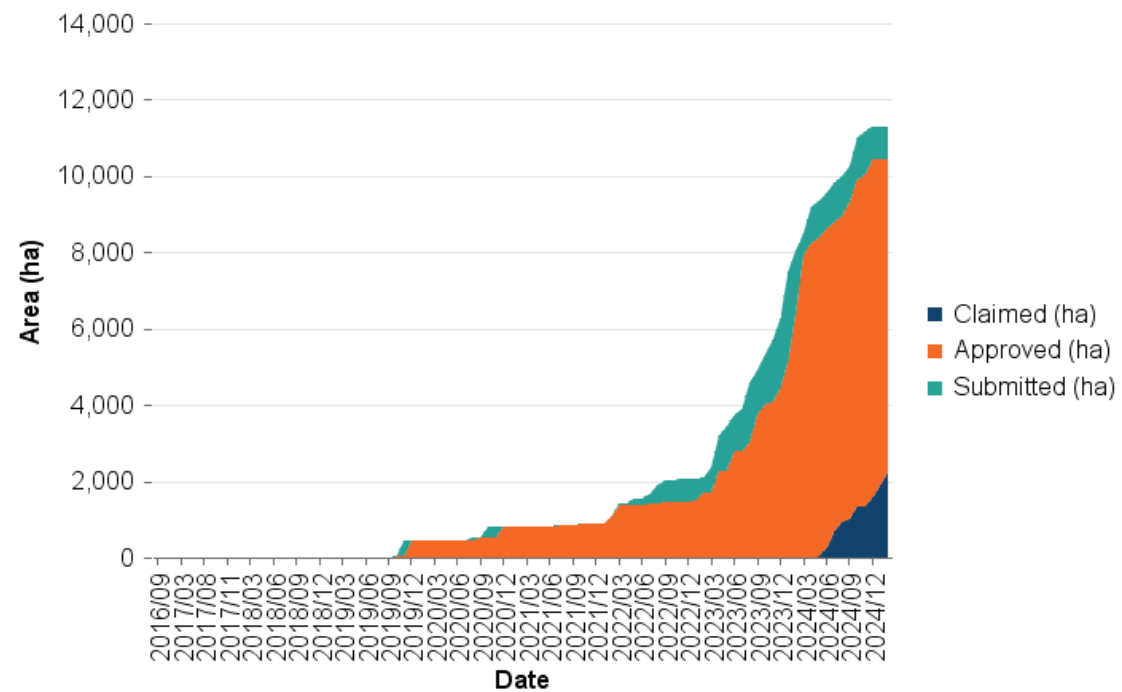
Woodland Creation - Submitted vs Approved vs Claimed - 2023



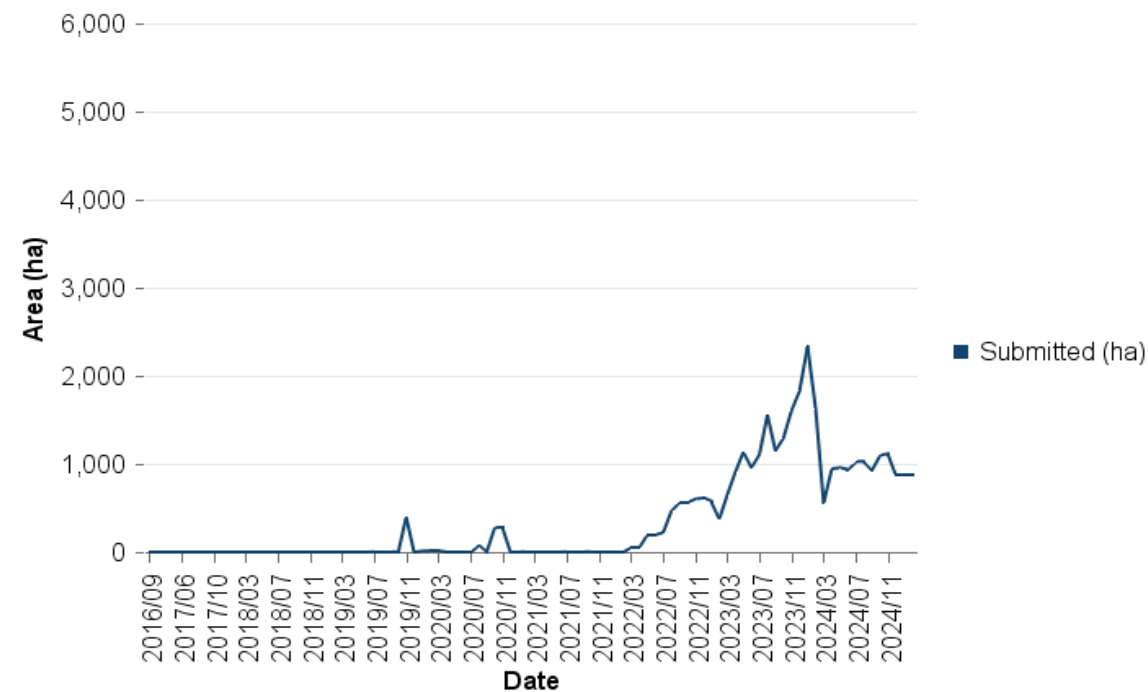
Woodland Creation - Submitted but not approved - 2023



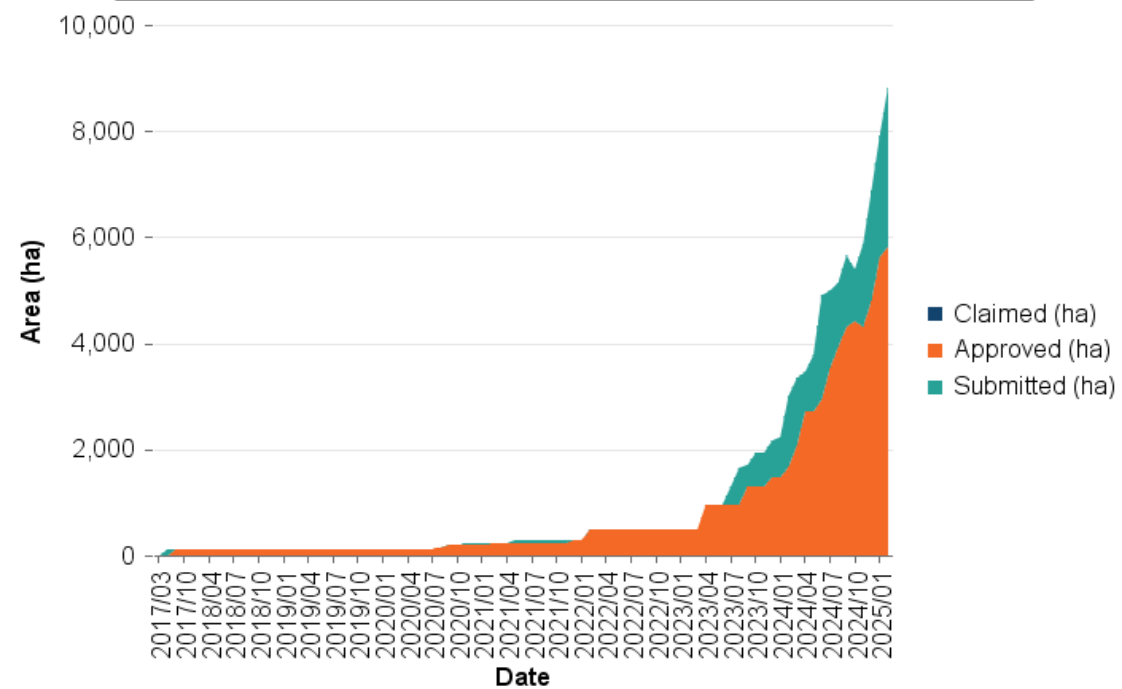
Woodland Creation - Submitted vs Approved vs Claimed - 2024



Woodland Creation - Submitted but not approved - 2024



Woodland Creation - Submitted vs Approved vs Claimed - 2025



Woodland Creation - Submitted but not approved - 2025

