

FGS Statistics Summary - Clearing Round 113 (28/03/2025) Scotland Totals

Table 1 - Submitted Options

FGS Option	Number Submitted	Total Value (£)	Area (ha)	Average (£/ha)
Woodland Creation	3507	£411,528,074	102,318	£4,022
Agroforestry	8	£58,199	20	£2,868
WIG Planning	1137	£4,259,000	0	£0
WIG RR	1460	£17,864,085	41,887	£426
WIG Habitat and Species/LISS	164	£10,694,735	0	£0
WIG WIAT	71	£4,406,512	0	£0
SMF Native Woodlands/LISS	131	£6,055,501	0	£0
SMF Species Control	172	£4,650,444	0	£0
SMF Public Access/WIAT	53	£318,561	0	£0
SMF Rural Access	43	£749,156	0	£0
Harvesting & Processing	353	£8,788,955	0	£0
Forest Infrastructure	108	£2,456,469	0	£0
Tree Health	400	£3,080,433	0	£0
Forestry Cooperation	38	£337,835	0	£0
Total Submitted	7645	£475,247,960	144,225	£523

Table 2 - Approved Options

FGS Option	Number Submitted	Total Value (£)	Area (ha)	Average (£/ha)
Woodland Creation	3278	£378,066,559	93,705	£4,035
Agroforestry	6	£40,716	15	£2,762
WIG Planning	1084	£4,076,077	0	£0
WIG RR	1423	£17,450,301	40,887	£427
WIG Habitat and Species	153	£9,467,946	0	£0
WIG WIAT	69	£4,338,615	0	£0
SMF Native Woodlands/L	120	£5,895,587	0	£0
SMF Species Control	161	£4,415,272	0	£0
SMF Public Access/WIAT	52	£312,459	0	£0
SMF Rural Access	41	£715,981	0	£0
Harvesting & Processing	316	£7,311,326	0	£0
Forest Infrastructure	103	£2,385,690	0	£0
Tree Health	383	£2,961,233	0	£0
Forestry Cooperation	36	£317,835	0	£0
Total Approved	7225	£437,755,597	134,608	£516

Table 3 - Approved Woodland Creation Options by Woodland Type

WC Woodland Type	Number Submitted	Total Value (£)	Area (ha)	Woodland Type % of total	Average (£/ha)
Broadleaves	260	£25,501,367	3,007	3 %	£8,481
Conifer	792	£168,081,692	41,077	44 %	£4,092
Diverse Conifer	323	£35,306,607	6,630	7 %	£5,326
Native Broadleaves	923	£69,324,501	13,951	15 %	£4,969
Native Broadleaves in Northern and Western Isles	78	£1,198,161	110	0 %	£10,853
Native Low Density	162	£2,143,327	1,293	1 %	£1,657
Native Scots Pine	169	£35,443,633	8,674	9 %	£4,086
Native Upland Birch	255	£31,779,945	9,298	10 %	£3,418
Nat Regen	99	£3,845,774	8,998	10 %	£427
Small or Farm Woodlands	217	£5,441,554	666	1 %	£8,167
Agroforestry	6	£40,716	15	0 %	£2,762
Total Approved	3284	£378,107,275	93,720	100 %	£4,931
CSGN (subset of total)	1073	£122,363,634	22,618	-	£5,410

Table 4 - Approved Woodland Creation Options by Conservancy (ha)

Woodland Type	Highland and Islands	Grampian	Perth and Argyll	Central Scotland	South Scotland	Grand Total
Broadleaves	289	222	1,156	794	546	3,007
Conifer	1,256	3,288	10,219	6,684	19,630	41,077
Diverse Conifer	1,056	1,641	1,528	681	1,723	6,630
Native Broadleaves	4,083	988	4,667	1,493	2,721	13,951
Native Broadleaves in Northern and Western Isles	99	0	12	0	0	110
Native Low Density	531	47	428	11	276	1,293
Native Scots Pine	5,394	1,377	1,904	0	0	8,674
Native Upland Birch	6,204	167	2,200	364	363	9,298
Nat Regen	5,823	3,040	135	0	0	8,998
Small or Farm Woodlands	31	114	138	148	235	666
Agroforestry	0	2	1	11	1	15
Total	24,765	10,886	22,388	10,186	25,495	93,720
CSGN (Subset of total)	1,388	740	5,328	10,036	5,126	22,618

Table 5a - Submitted, but not yet approved, Woodland Creation Options by Claim Year (ha)

Woodland Type	Area 2015 - 2019 (ha)	Area 2020 (ha)	Area 2021 (ha)	Area 2022 (ha)	Area 2023 (ha)	Area 2024 (ha)	Area 2025 (ha)	Area 2026 (ha)	Area 2027 (ha)	Area 2028+ (ha)	Total Area (ha)
Broadleaves	0	0	0	7	19	84	62	0	0	0	172
Conifer	0	0	526	267	190	337	1,770	615	0	0	3,704
Diverse Conifer	0	0	0	71	20	82	166	129	0	0	469
Native Broadleaves	0	0	90	78	52	193	725	260	33	0	1,431
Native Broadleaves in Northern and Western Isles	0	0	0	4	0	0	1	2	0	0	8
Native Low Density	0	0	26	34	10	15	51	39	0	0	176
Native Scots Pine	0	0	0	0	104	42	26	267	0	0	439
Native Upland Birch	0	0	28	0	162	33	191	740	97	0	1,250
Nat Regen	0	0	0	0	0	15	27	137	116	635	929
Small or Farm Woodlands	0	1	2	11	10	8	1	1	0	0	33
Agroforestry	0	0	5	0	0	1	0	0	0	0	6
Sum:	0	1	677	472	568	807	3,021	2,190	247	635	8,618
CSGN (Subset of total)	0	0	113	105	8	202	1,723	1,410	0	1,410	3,562

Table 5b - Approved Woodland Creation Options by Claim Year (ha)

Woodland Type	Area 2015 - 2017 (ha)	Area 2018 (ha)	Area 2019 (ha)	Area 2020 (ha)	Area 2021 (ha)	Area 2022 (ha)	Area 2023 (ha)	Area 2024 (ha)	Area 2025 (ha)	Area 2026 (ha)	Area 2027 (ha)	Area 2028+ (ha)	Total Area (ha)
Broadleaves	479	210	373	316	311	297	578	297	146	0	0	0	3,007
Conifer	5,400	5,182	5,040	6,353	4,934	4,043	4,564	3,722	1,838	0	0	0	41,077
Diverse Conifer	641	1,005	726	669	472	985	824	872	434	0	0	0	6,630
Native Broadleaves	958	1,560	1,310	1,529	1,667	1,296	2,267	1,695	1,664	5	0	0	13,951
Native Broadleaves in Northern and Western Isles	9	5	16	19	13	10	15	13	10	0	0	0	110
Native Low Density	52	199	101	103	95	185	286	157	104	12	0	0	1,293
Native Scots Pine	802	1,227	623	591	477	425	2,097	1,177	1,246	10	0	0	8,674
Native Upland Birch	591	824	826	1,144	1,164	571	1,793	1,537	748	101	0	0	9,298
Nat Regen	514	0	284	209	410	281	432	941	538	2,121	1,945	1,323	8,998
Small or Farm Woodlands	210	96	89	65	86	25	49	35	7	6	0	0	666
Agroforestry	0	0	0	0	2	11	2	1	0	0	0	0	15
Sum:	9,656	10,306	9,388	10,999	9,630	8,129	12,907	10,447	6,734	2,255	1,945	1,323	93,720
CSGN (Subset of total)	2,209	2,743	1,659	1,633	1,863	1,572	2,343	4,313	4,148	134	0	0	22,618

Table 6a - Pre-submitted Woodland Creation Options by Conservancy (ha) - 2025

	Highland and Islands	Grampian	Perth and Argyll	Central Scotland	South Scotland	Total
Conifer / Diverse Conifer	0	1,499	1,095	402	2,100	5,096
Native & Other	600	1,430	1,500	286	600	4,416
Total	600	2,929	2,595	688	2,700	9,512

Table 6b - Pre-submitted Woodland Creation Options by Conservancy (ha) - 2026

	Highland and Islands	Grampian	Perth and Argyll	Central Scotland	South Scotland	Total
Conifer / Diverse Conifer	0	780	2,180	1,095	1,700	5,755
Native & Other	450	630	3,500	655	1,400	6,635
Total	450	1,410	5,680	1,750	3,100	12,390

Table 6c - Pre-submitted Woodland Creation Options by Conservancy (ha) - 2027

	Highland and Islands	Grampian	Perth and Argyll	Central Scotland	South Scotland	Total
Conifer / Diverse Conifer		100			1,000	1,100
Native & Other	600				500	1,100
Total	600	100			1,500	2,200

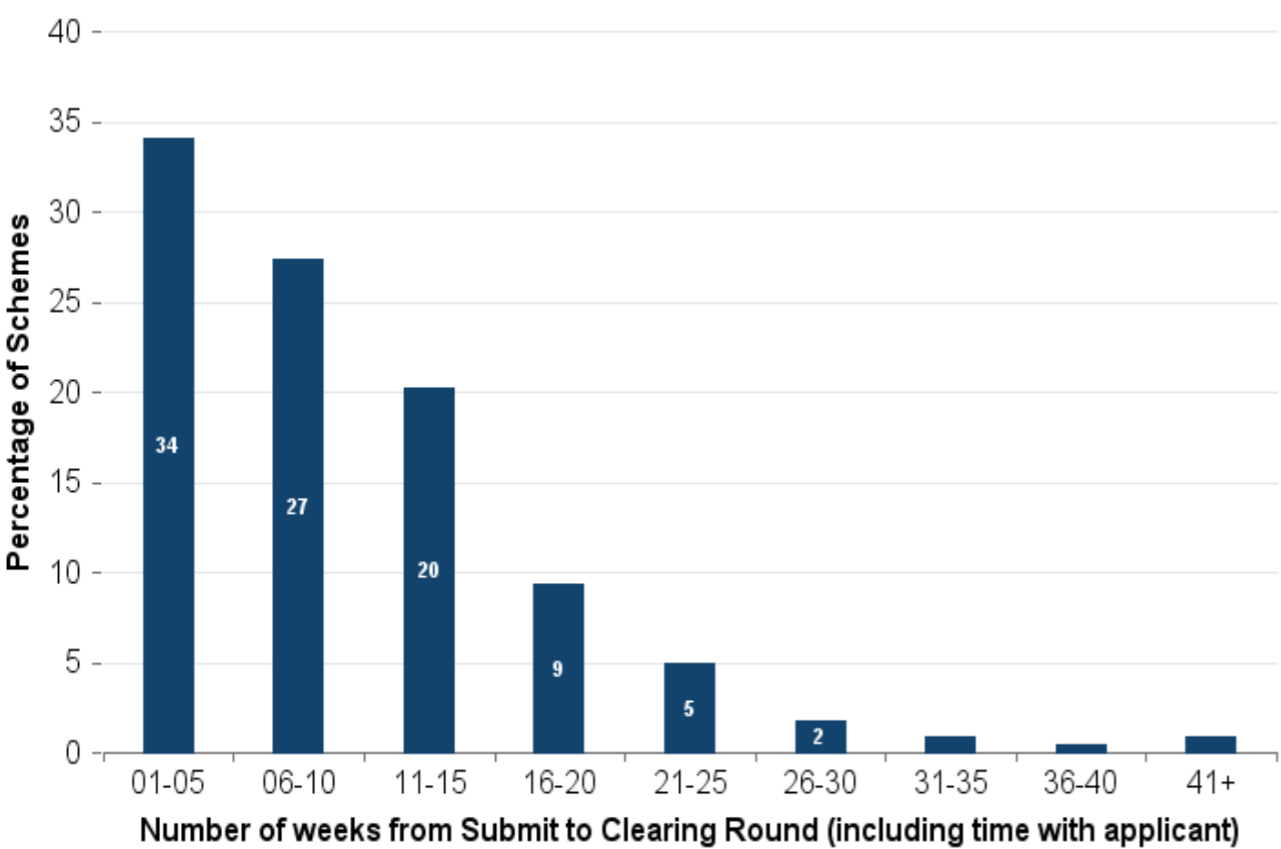
Table 7 - Claimed Options (authorised and paid or in process of payment)

FGS Option	Number Claimed	Value Claimed (£)	Area Claimed (ha)	Value Claimed 2017 (£)	Value Claimed 2018 (£)	Value Claimed 2019 (£)	Value Claimed 2020 (£)	Value Claimed 2021 (£)	Value Claimed 2022 (£)	Value Claimed 2023 (£)	Value Claimed 2024 (£)	Value Claimed 2025 (£)
Woodland Creation	2,898	£222,006,415	72,540	£20,626,590	£33,322,481	£28,960,765	£31,599,376	£27,693,577	£23,569,035	£34,860,345	£11,071,435	£0
Agroforestry	1	£3,367	2	£0	£0	£0	£0	£3,367	£0	£0	£0	£0
WIG Planning	729	£2,801,559		£562,665	£207,806	£310,221	£184,526	£236,008	£242,213	£393,095	£278,418	£0
WIG RR	1,261	£14,908,829	35,417	£1,751,420	£1,721,441	£1,955,045	£1,782,290	£1,766,974	£1,594,372	£1,914,038	£736,926	£0
WIG Habitat and Species/LISS	141	£8,470,369		£2,368,902	£724,196	£660,779	£838,864	£803,262	£609,727	£933,789	£186,749	£0
WIG WIAT	61	£3,477,025		£762,354	£666,750	£860,093	£356,201	£270,294	£239,901	£163,032	£2,510	£0
Harvesting & Processing	257	£5,741,093		£486,216	£320,765	£276,269	£1,982,641	£1,085,652	£538,558	£771,701	£227,158	£0
Forest Infrastructure	98	£2,176,954		£231,456	£351,246	£200,974	£470,265	£399,202	£121,701	£187,084	£21,930	£0
Tree Health	321	£2,393,835		£105,485	£305,198	£620,927	£453,525	£314,368	£198,244	£238,943	£49,621	£0
Forestry Cooperation	29	£244,210		£37,875	£27,750	£26,000	£44,085	£0	£5,000	£67,500	£20,000	£0
Total	5,796	£262,223,656	107,959	£26,932,964	£37,647,633	£33,871,072	£37,711,773	£32,572,703	£27,118,751	£39,529,528	£12,594,746	£0

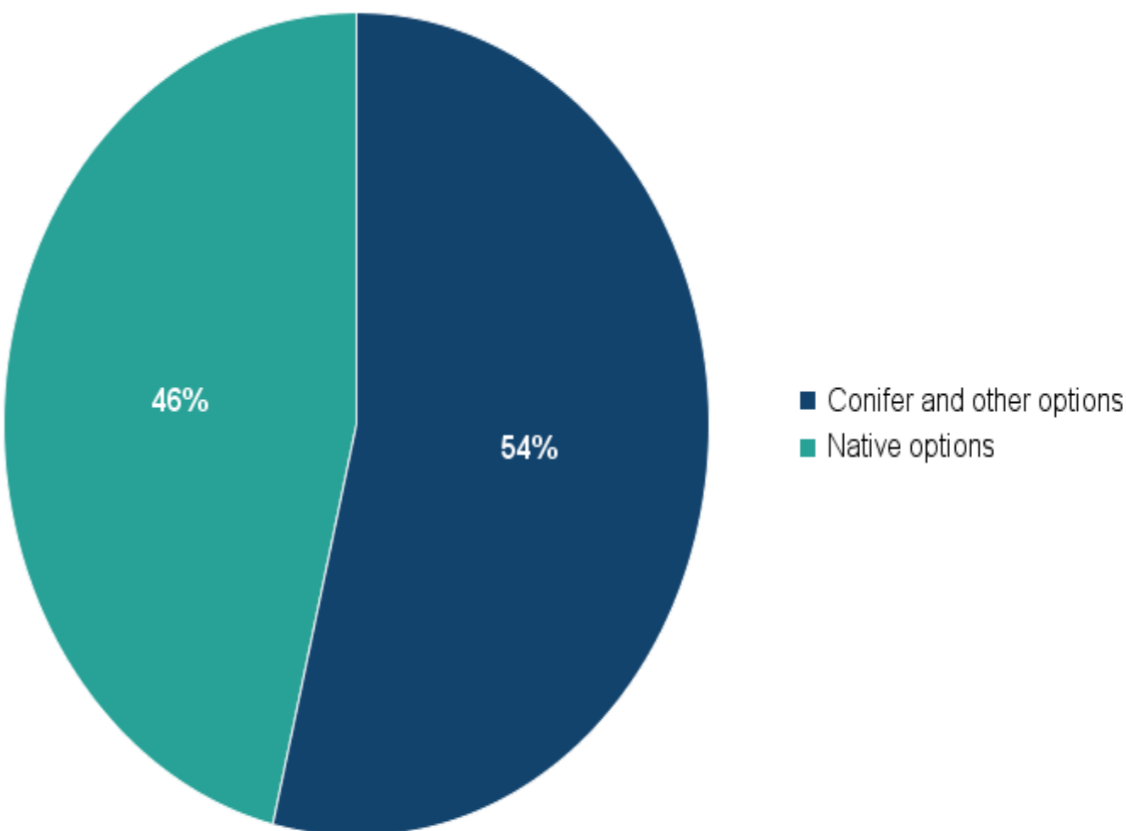
Table 8 - Claimed Woodland Creation Options by Claim Year

FGS Option	Number Claimed 2021	Area Claimed 2021 (ha)	Value Claimed 2021 (£)	Number Claimed 2022	Area Claimed 2022 (ha)	Value Claimed 2022 (£)	Number Claimed 2023	Area Claimed 2023 (ha)	Value Claimed 2023 (£)	Number Claimed 2024	Area Claimed 2024 (ha)	Value Claimed 2024 (£)	Number Claimed 2025	Area Claimed 2025 (ha)	Value Claimed 2025 (£)
Broadleaves	26	306	£1,567,860	25	297	£1,615,961	41	577	£2,968,186	7	98	£645,649	0	0	£0
Conifer	94	4,748	£14,003,769	64	4,043	£10,864,896	80	4,552	£13,024,341	25	1,263	£3,789,763	0	0	£0
Diverse Conifer	34	456	£1,512,623	37	985	£3,370,752	54	824	£2,932,070	14	196	£793,467	0	0	£0
Native Broadleaves	97	1,650	£5,265,649	102	1,291	£4,310,904	122	2,216	£7,414,185	49	728	£2,958,653	0	0	£0
Native Broadleaves in Northern and Western Isles	9	13	£94,424	6	7	£41,721	10	15	£103,270	6	12	£76,252	0	0	£0
Native Low Density	17	95	£143,240	21	184	£136,488	27	266	£290,955	10	62	£156,752	0	0	£0
Native Scots Pine	14	476	£1,293,613	13	425	£1,483,894	29	1,577	£3,843,197	10	510	£1,329,631	0	0	£0
Native Upland Birch	29	1,158	£3,157,515	23	568	£1,545,683	34	1,511	£3,861,856	14	365	£1,017,422	0	0	£0
Nat Regen	7	406	£123,913	7	255	£76,521	7	354	£107,212	6	261	£81,300	0	0	£0
Small or Farm Woodlands	28	85	£530,971	10	21	£122,214	18	49	£315,074	10	27	£222,547	0	0	£0
Agroforestry	1	2	£3,367	0		£0	0		£0			£0	0	0	£0
Total	356	9,394	£27,696,944	308	8,075	£23,569,035	422	11,939	£34,860,345	151	3,522	£11,071,435	0	0	£0

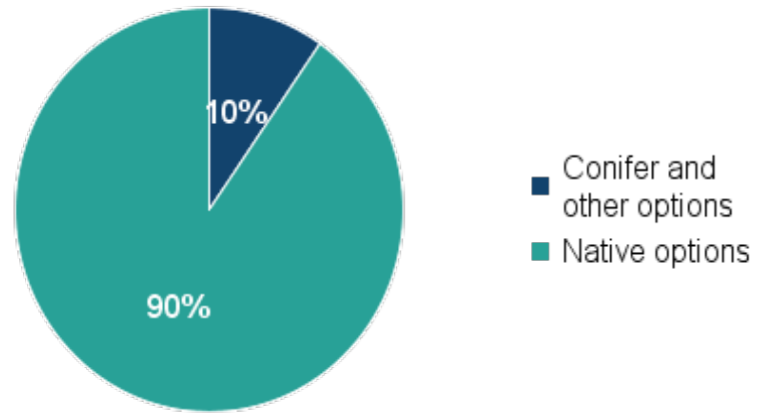
Woodland Creation - Processing Times vs % of Schemes - Since start of FGS



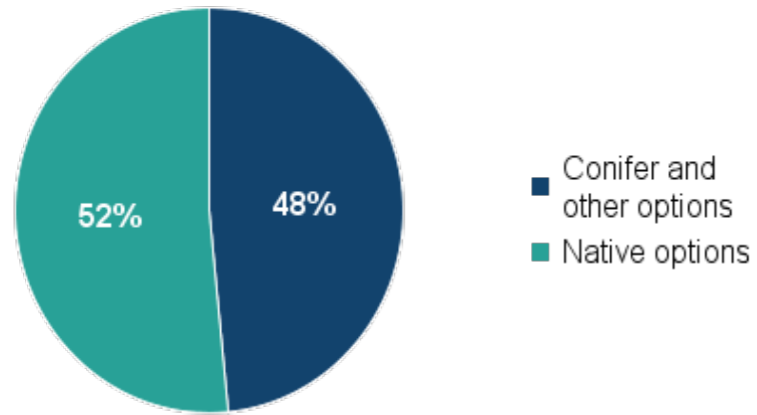
Woodland Creation - Conifer & other options vs Native



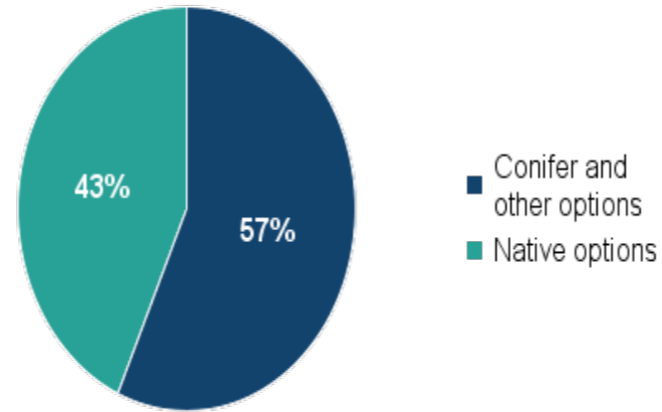
Highland & Islands



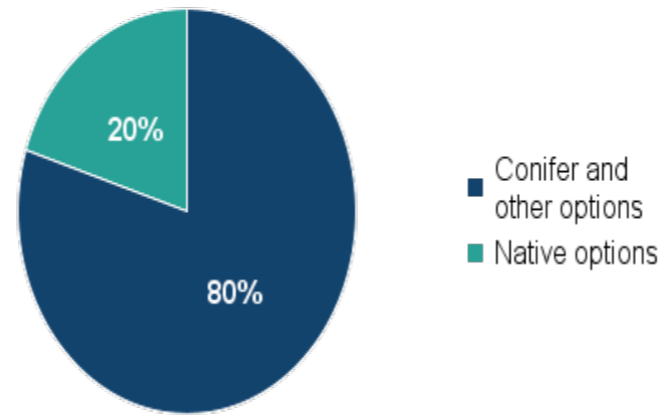
Grampian



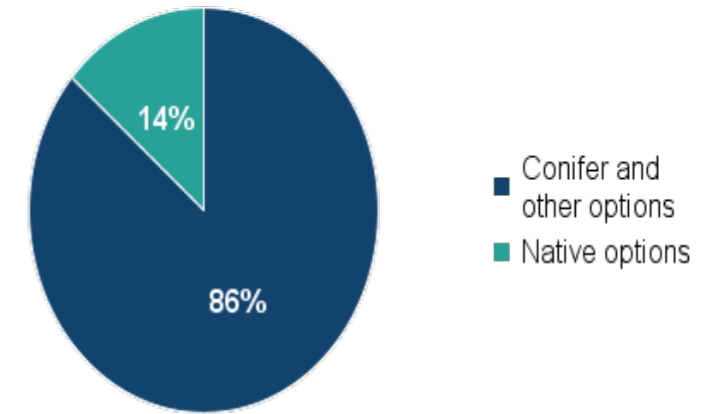
Perth & Argyll



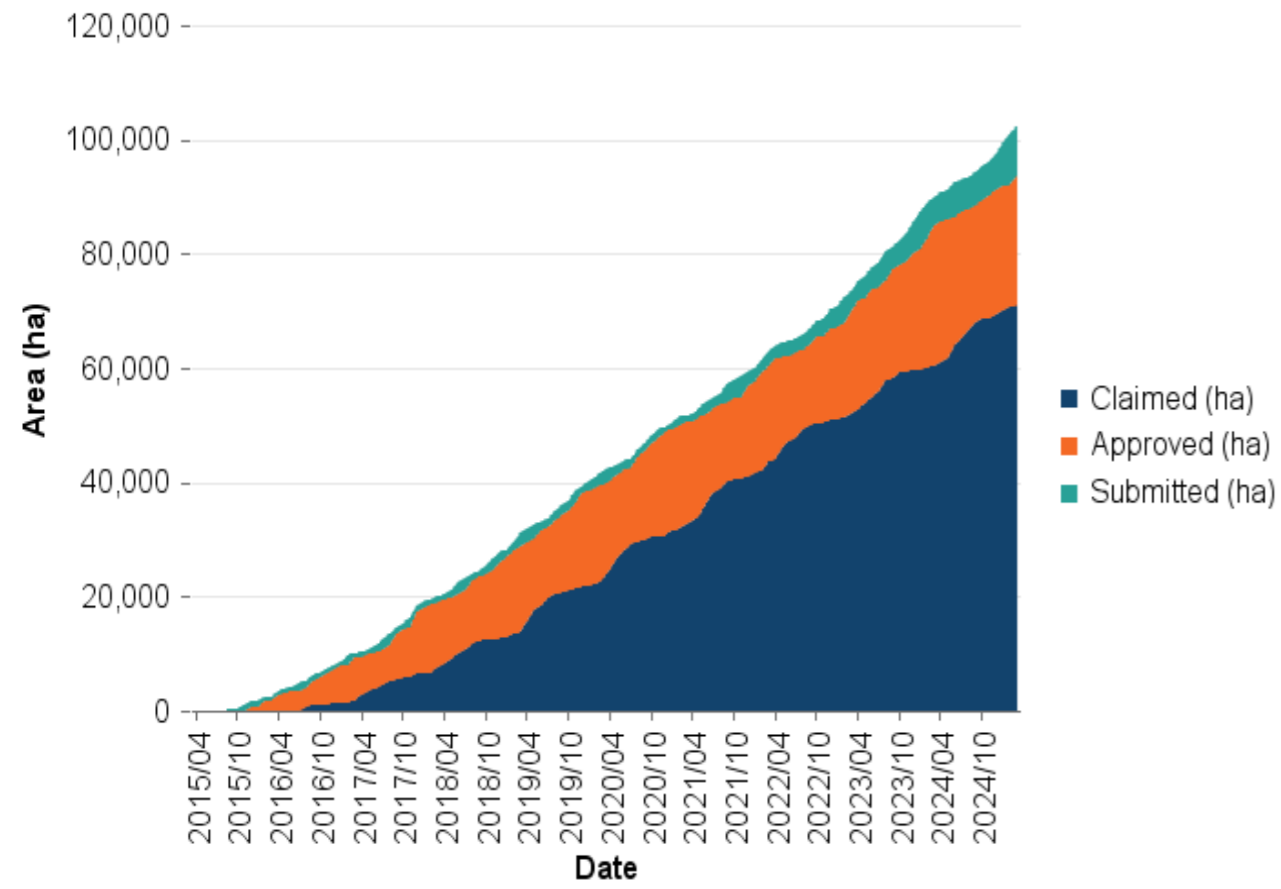
Central Scotland



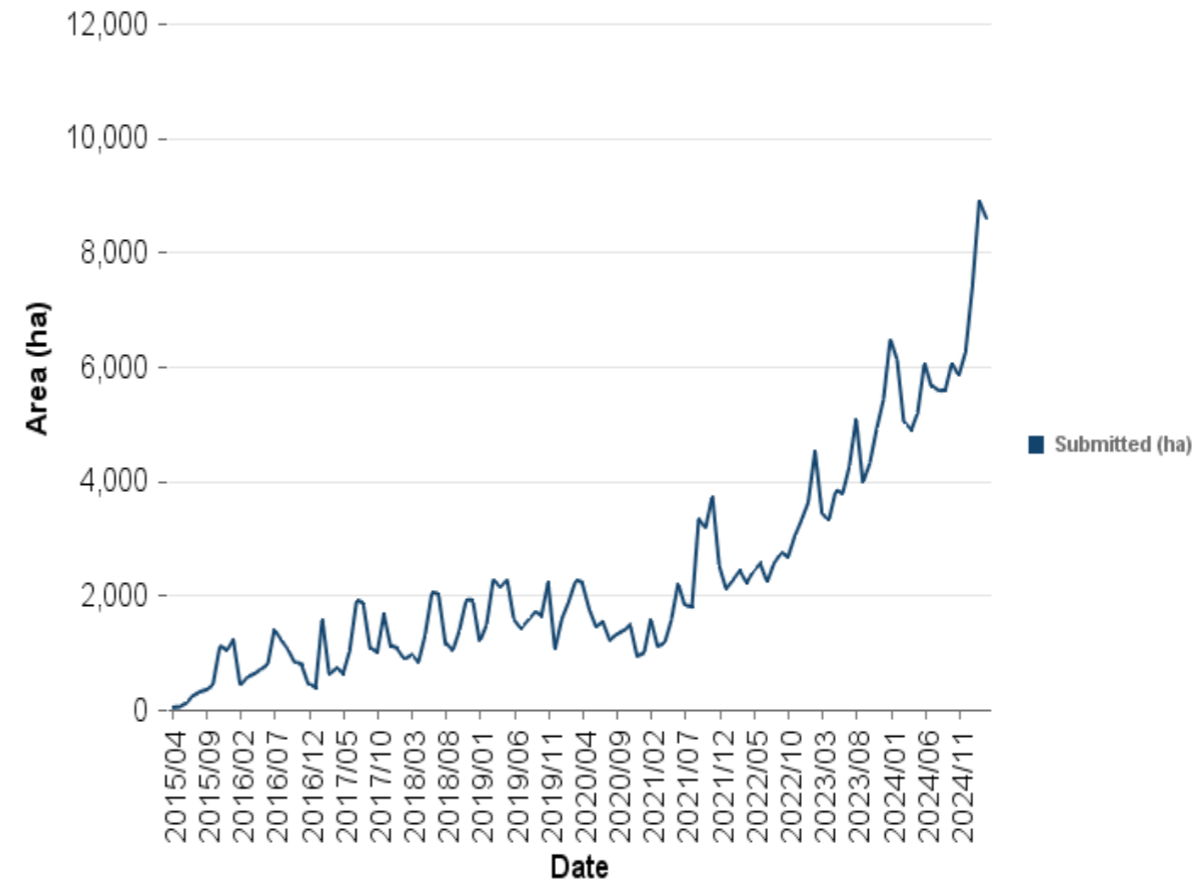
South Scotland



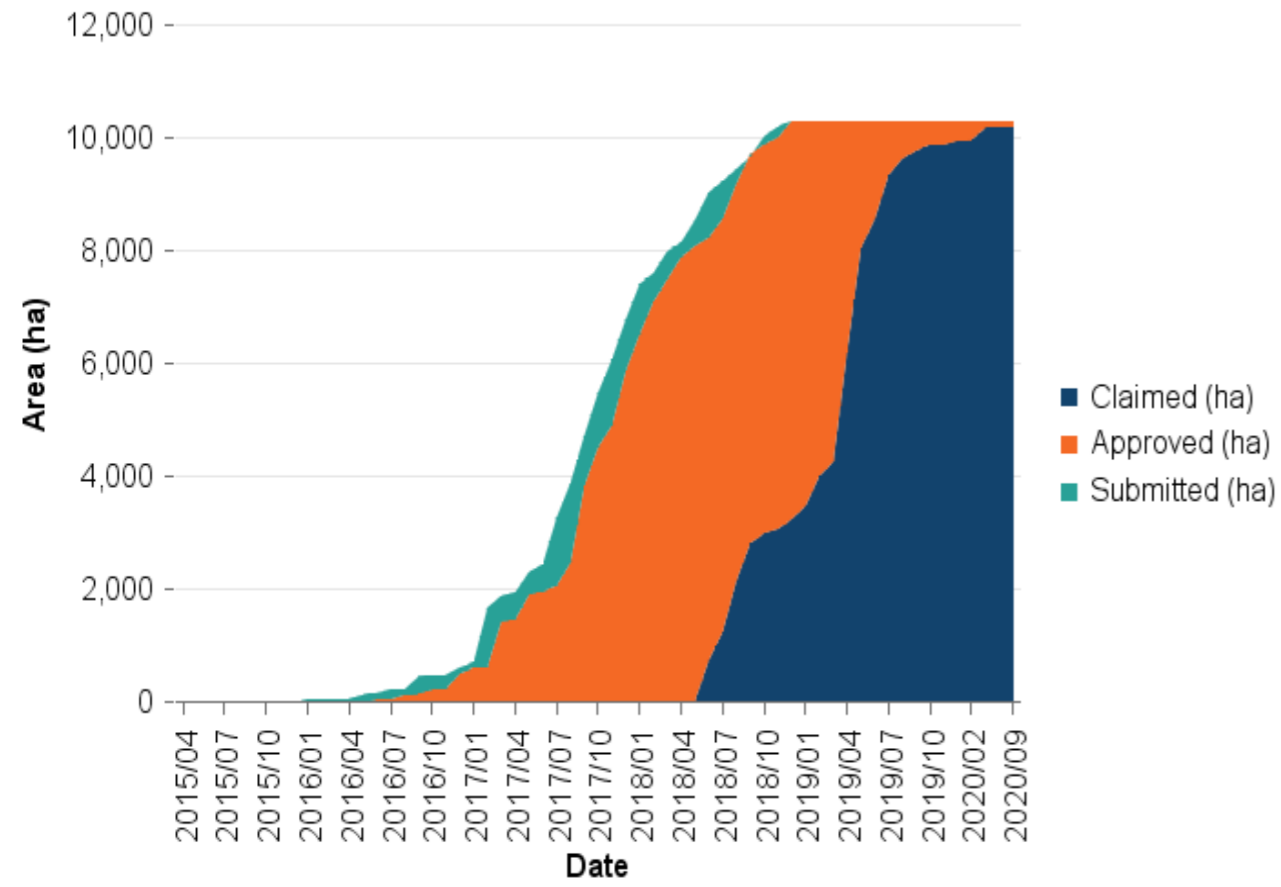
Woodland Creation - Submitted vs Approved vs Claimed - Total



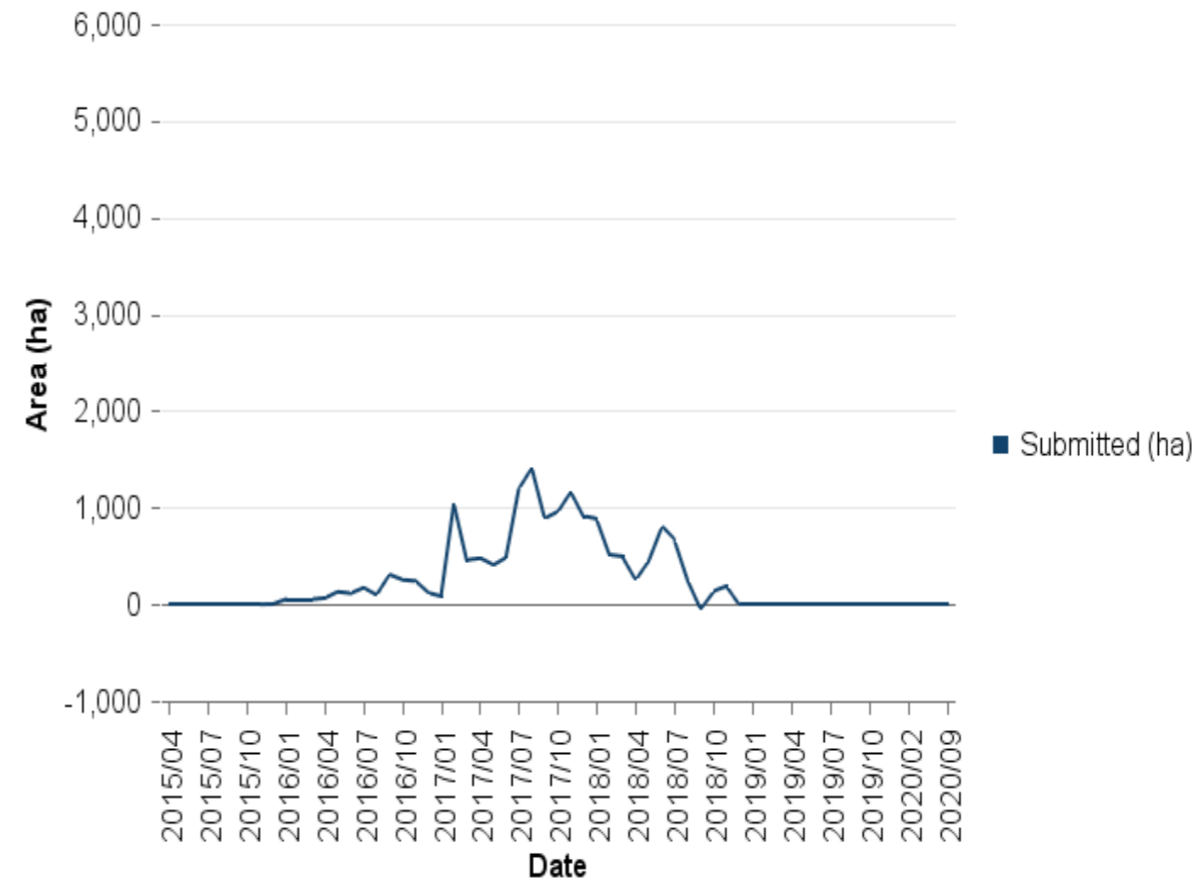
Woodland Creation - Submitted but not approved - Total



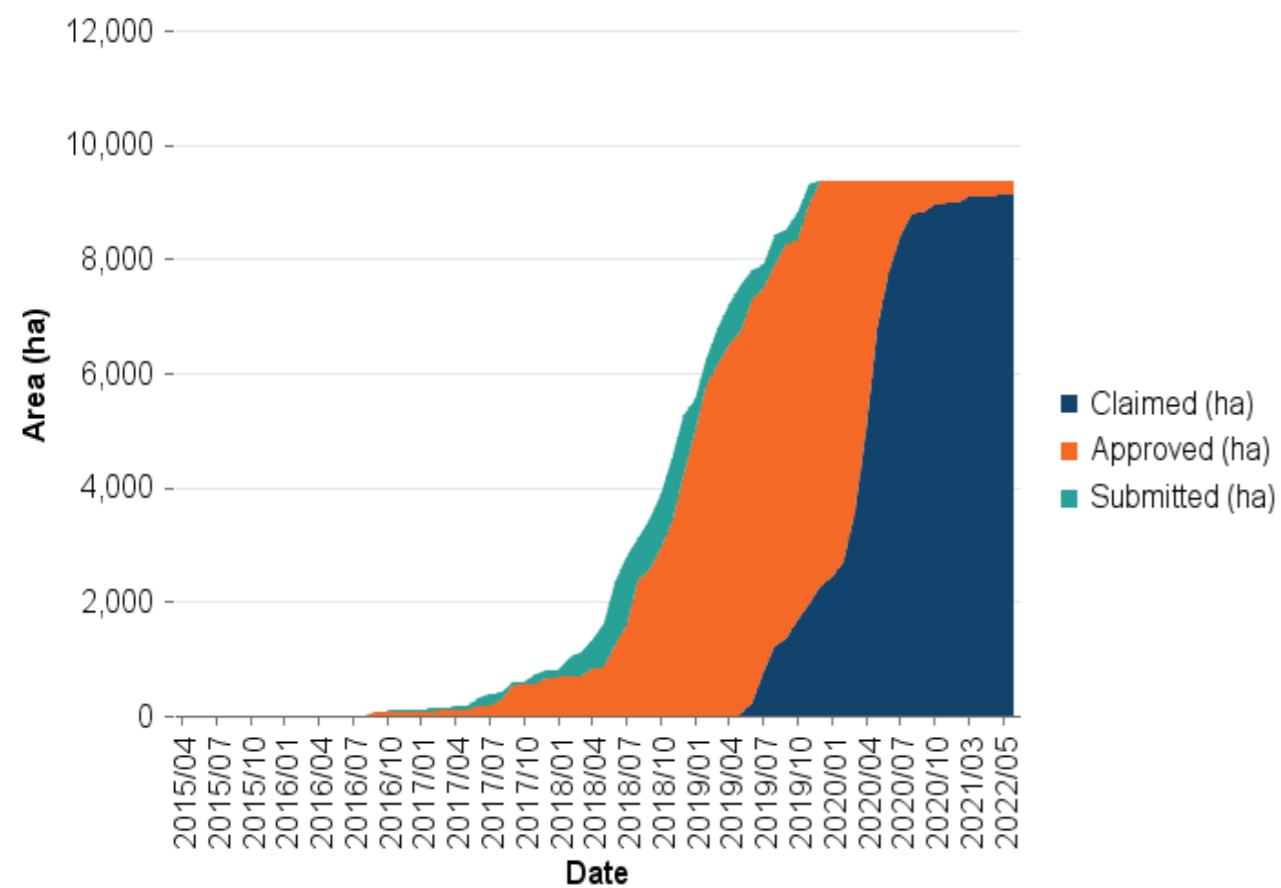
Woodland Creation - Submitted vs Approved vs Claimed - 2018



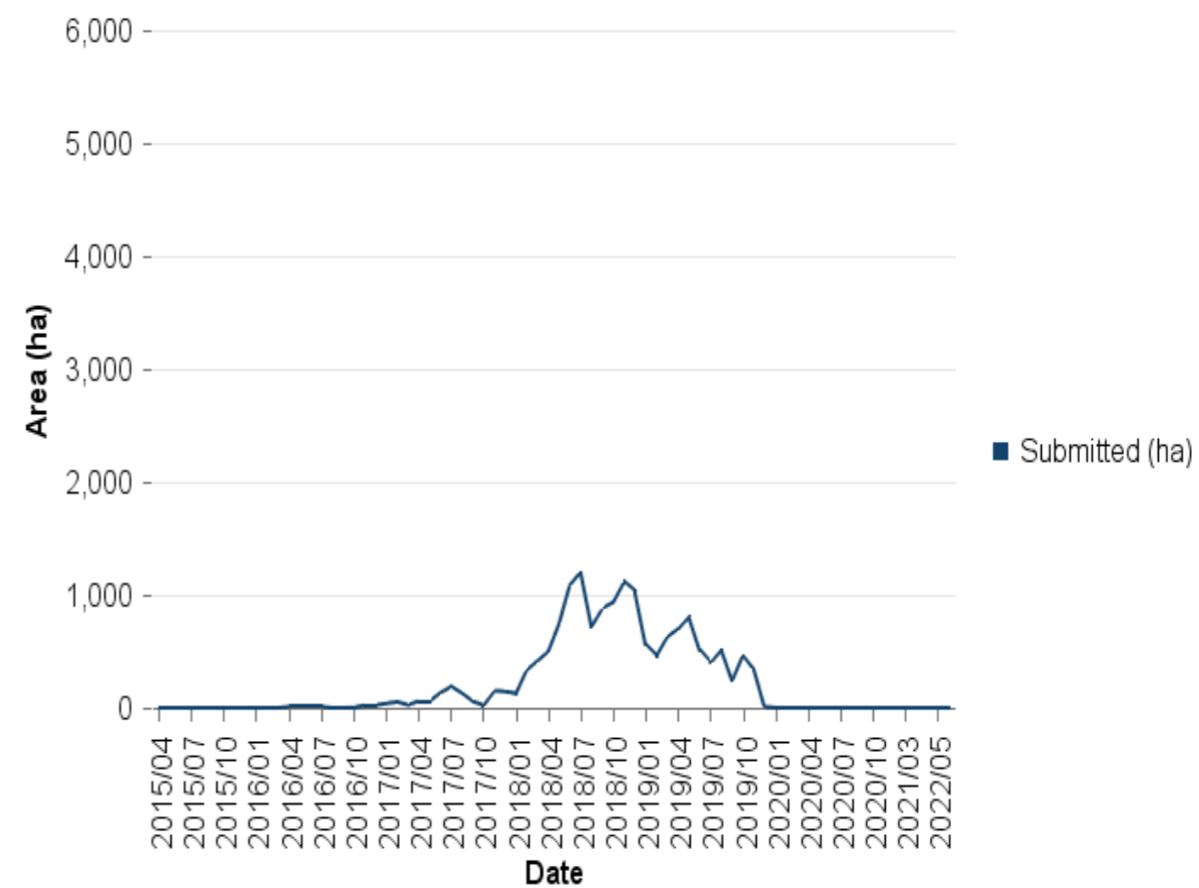
Woodland Creation - Submitted but not approved - 2018



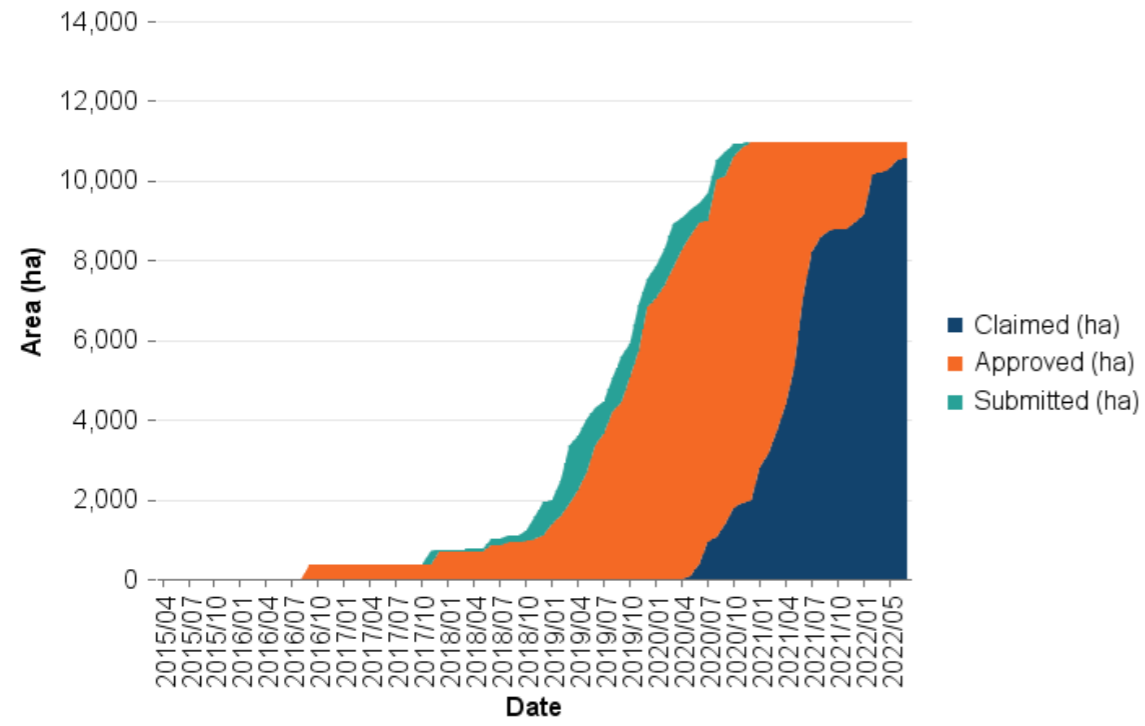
Woodland Creation - Submitted vs Approved vs Claimed - 2019



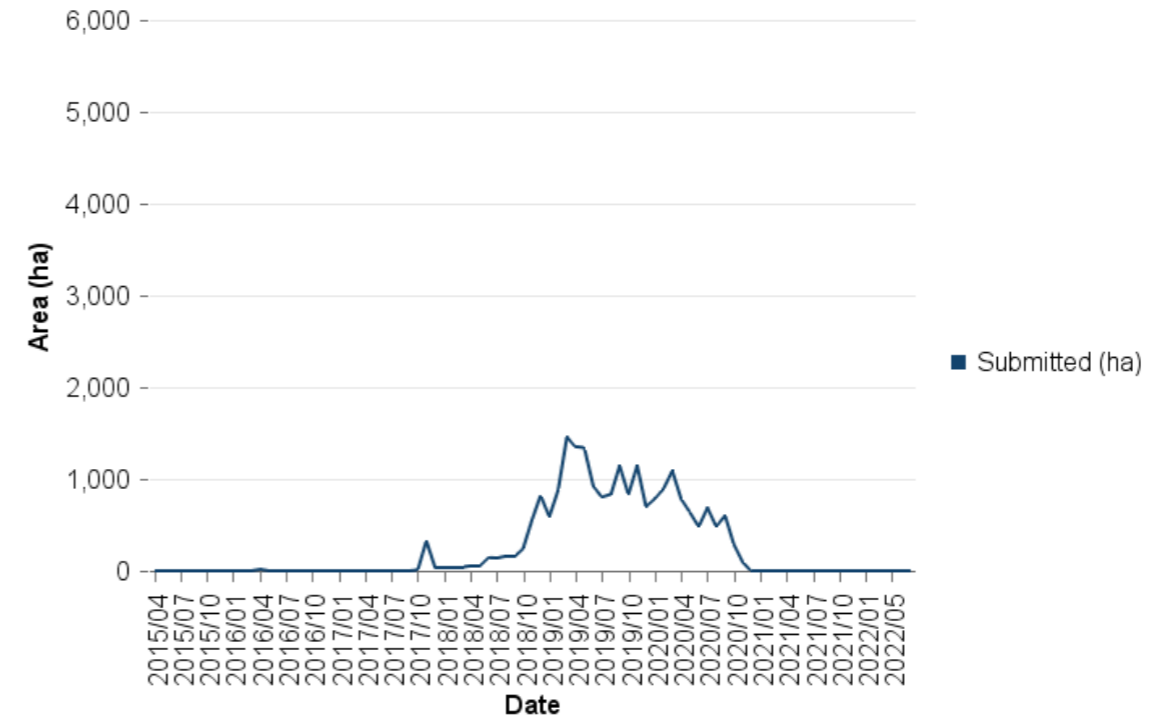
Woodland Creation - Submitted but not approved - 2019



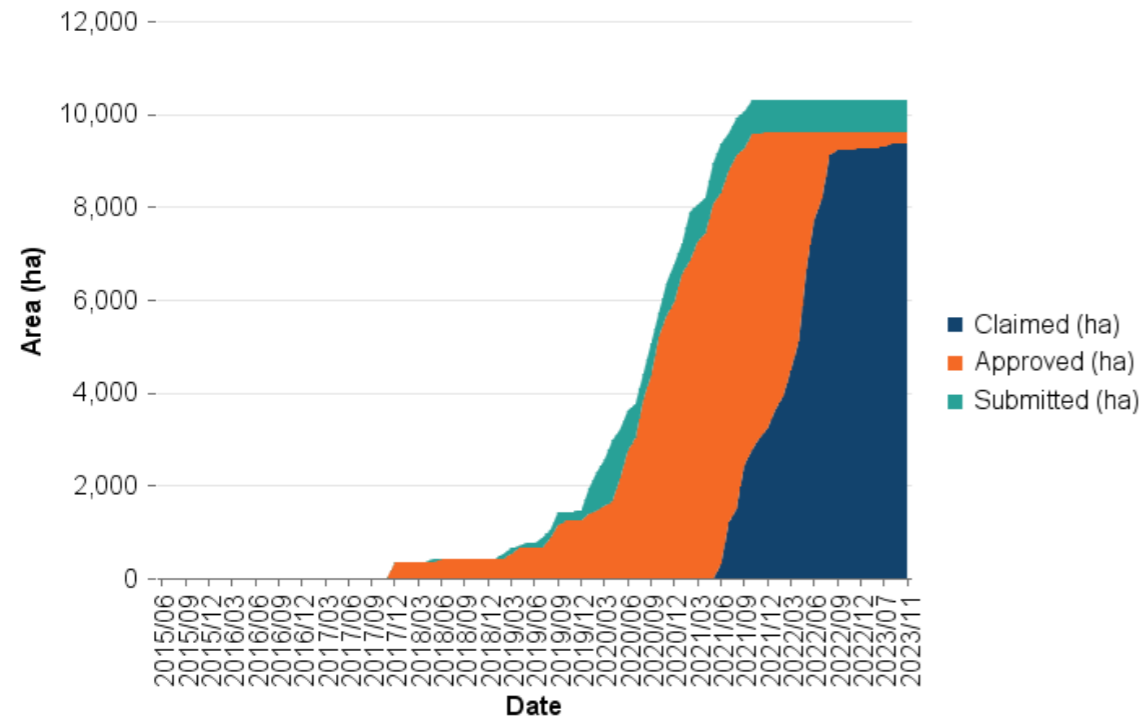
Woodland Creation - Submitted vs Approved vs Claimed - 2020



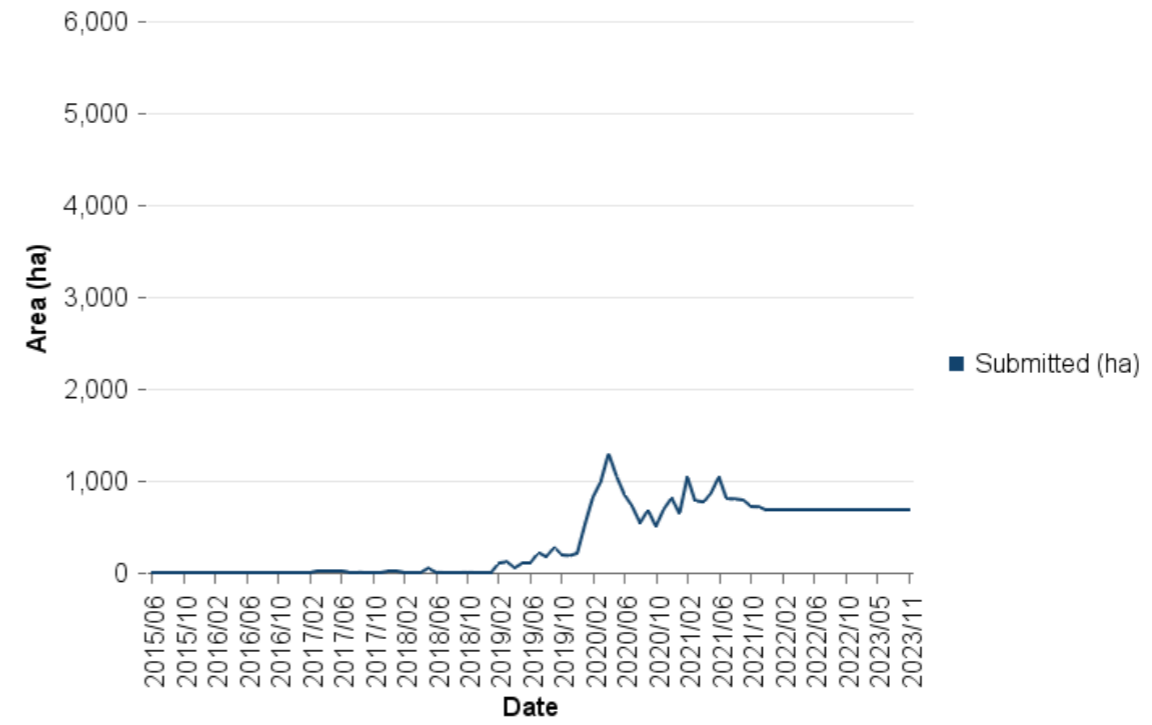
Woodland Creation - Submitted but not approved - 2020



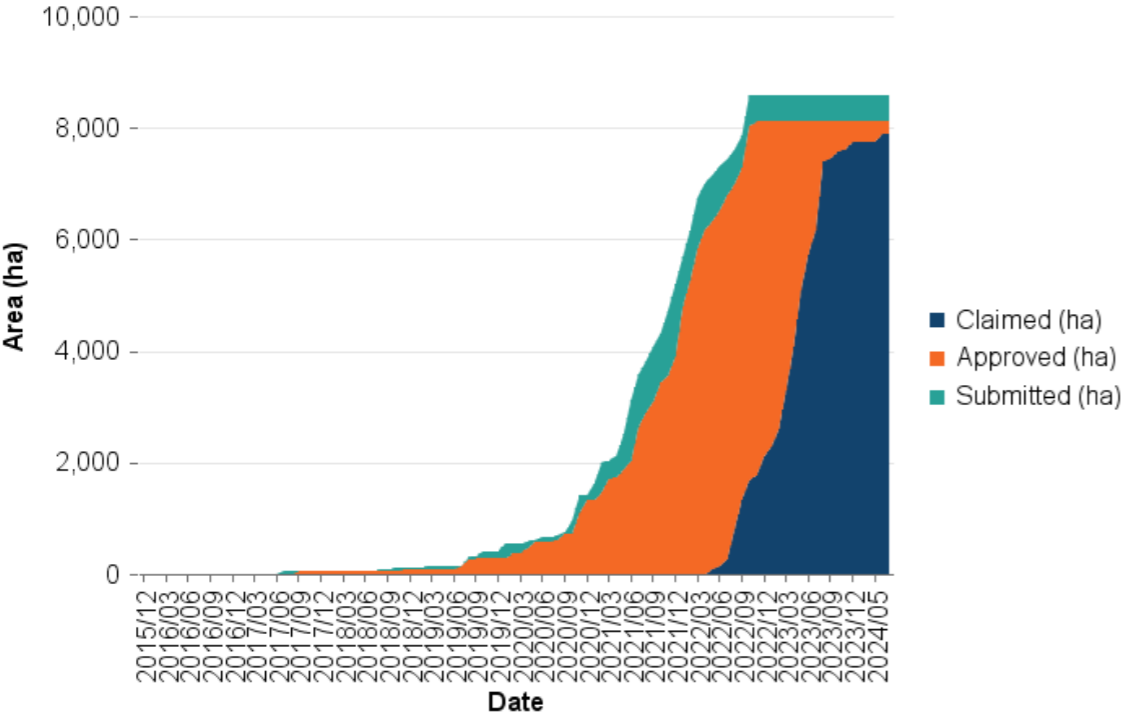
Woodland Creation - Submitted vs Approved vs Claimed - 2021



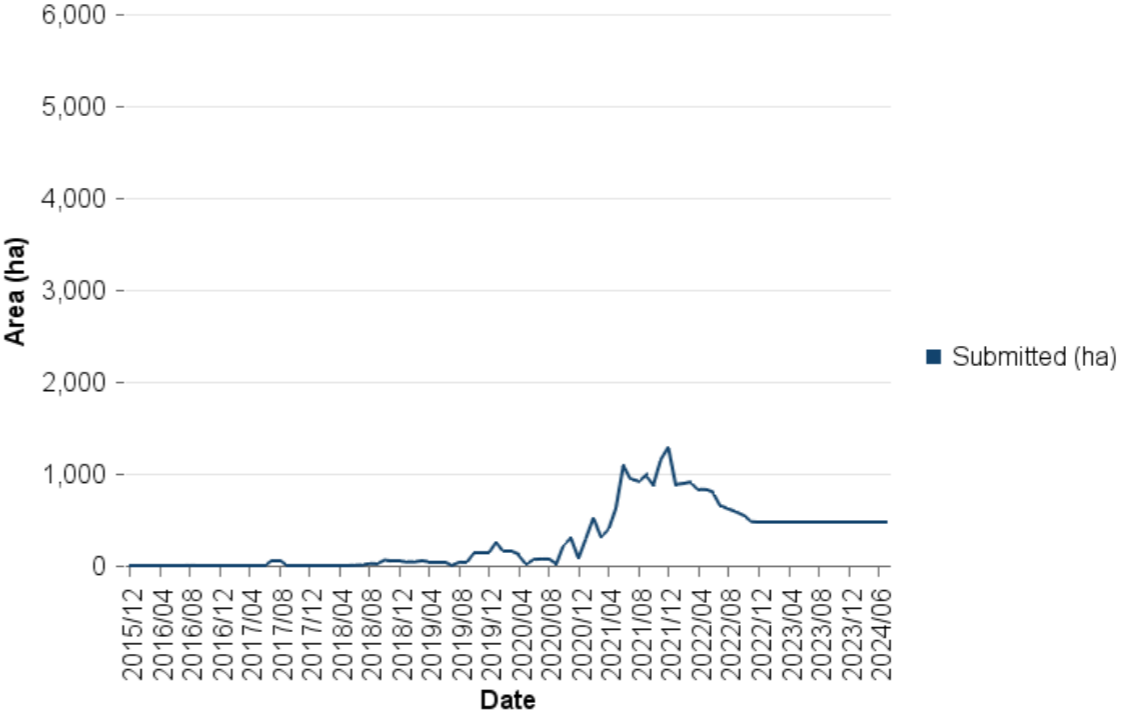
Woodland Creation - Submitted but not approved - 2021



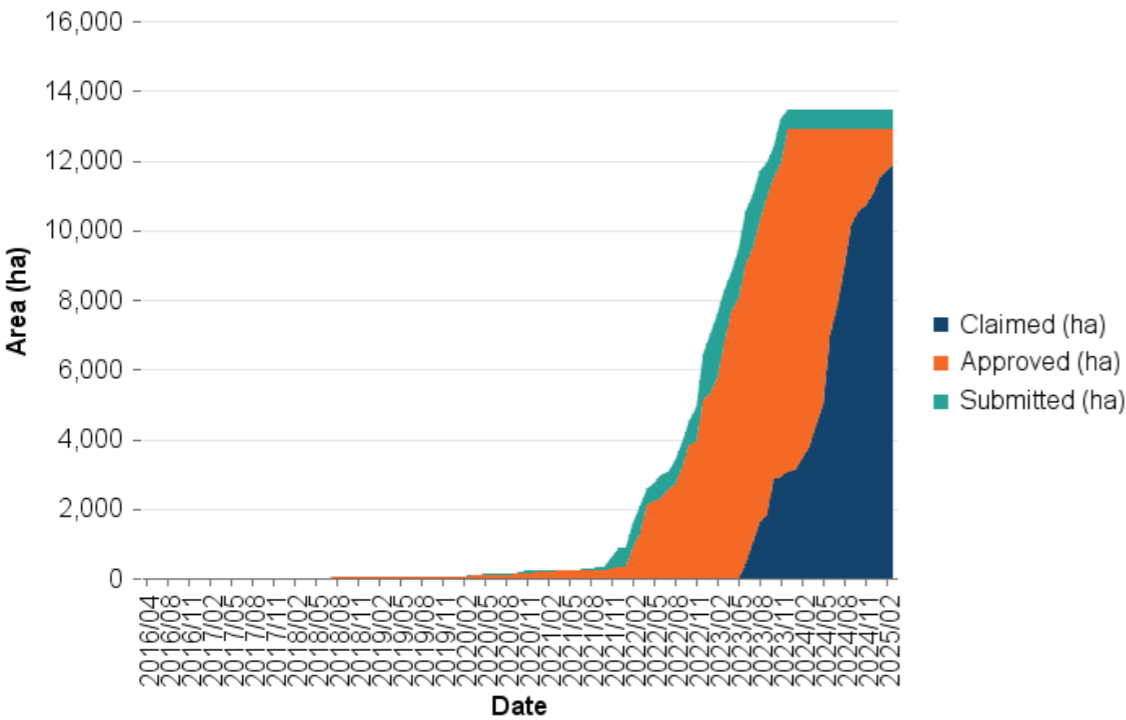
Woodland Creation - Submitted vs Approved vs Claimed - 2022



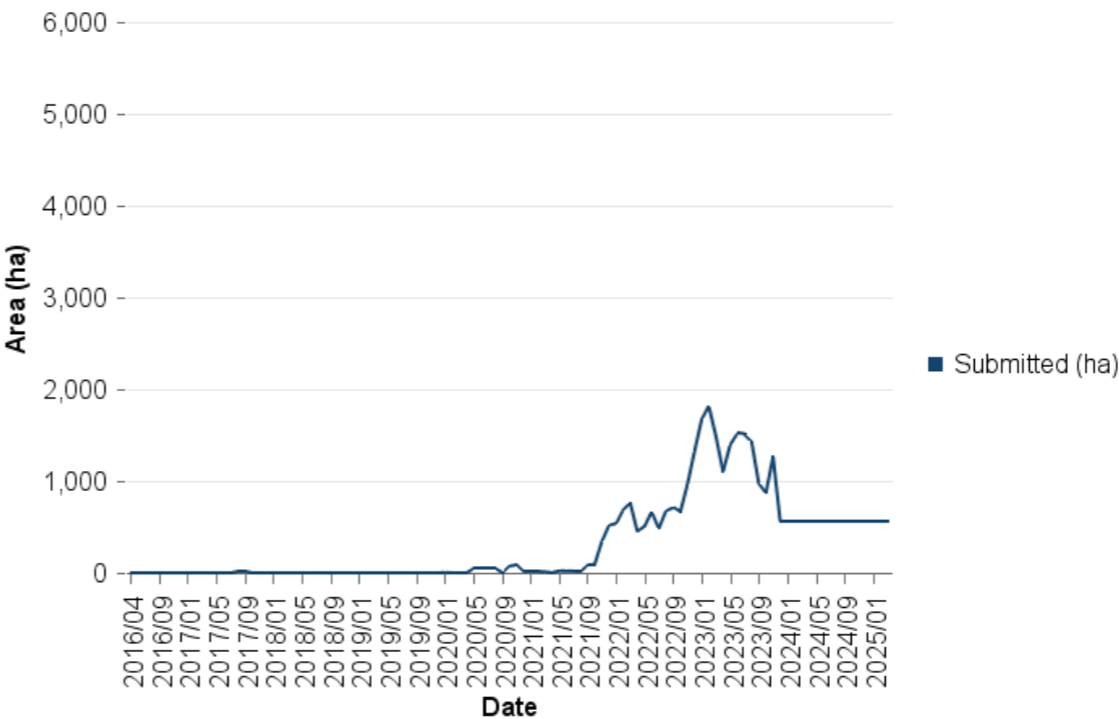
Woodland Creation - Submitted but not approved - 2022



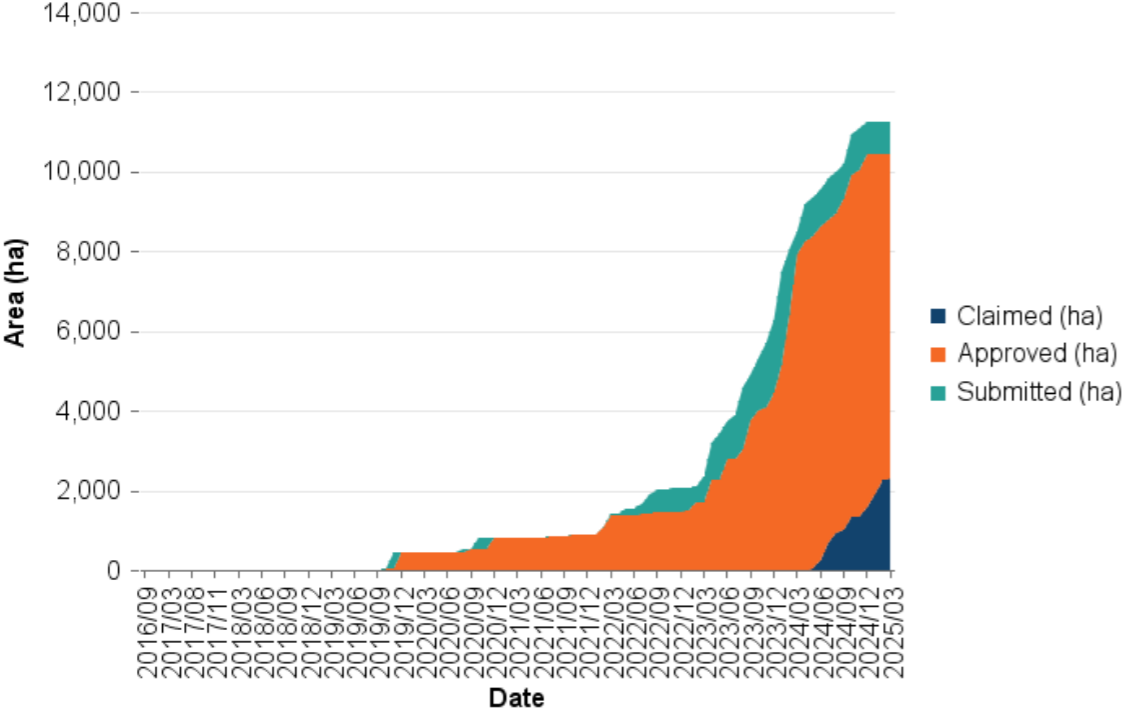
Woodland Creation - Submitted vs Approved vs Claimed - 2023



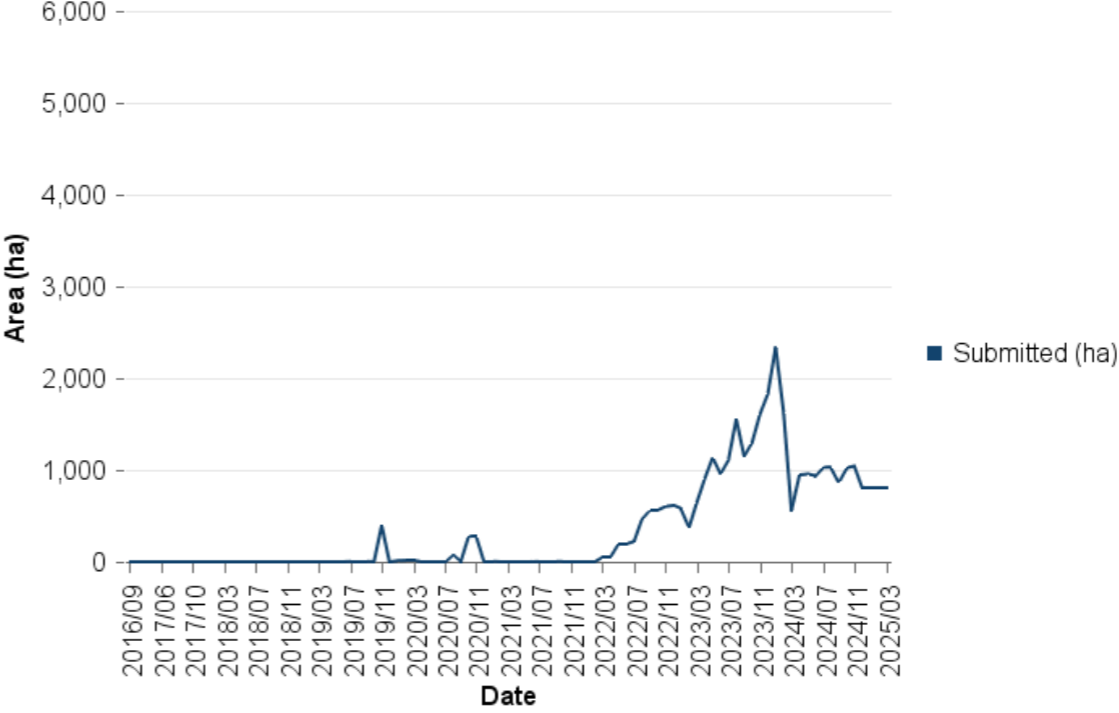
Woodland Creation - Submitted but not approved - 2023



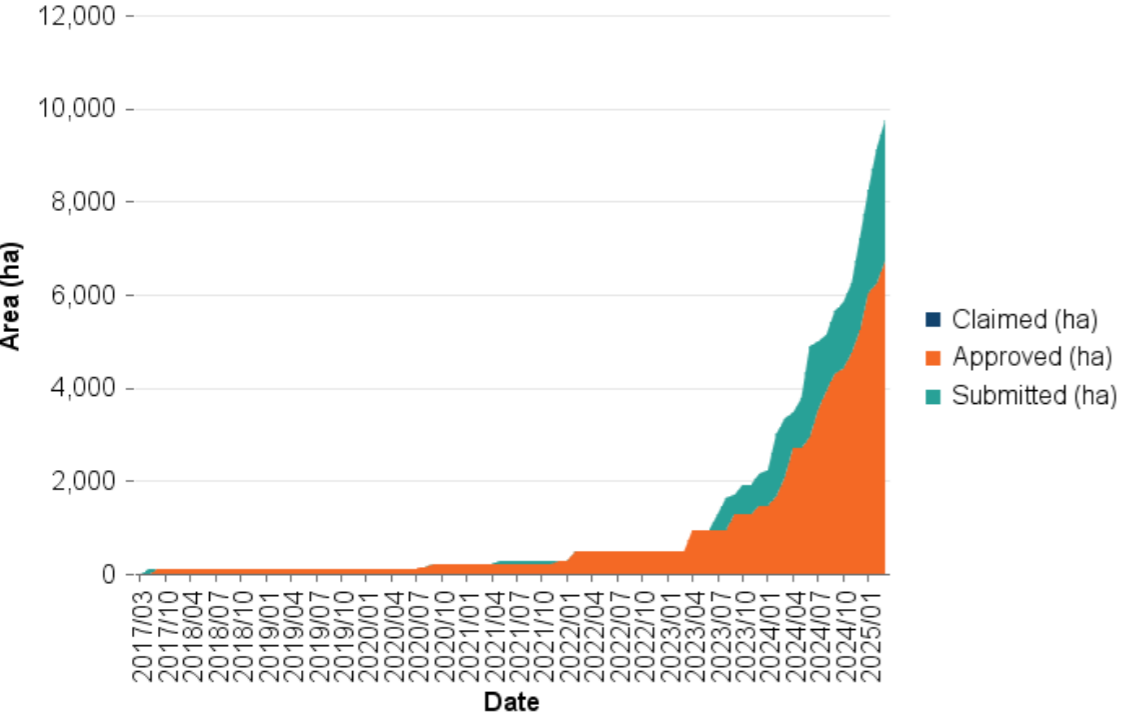
Woodland Creation - Submitted vs Approved vs Claimed - 2024



Woodland Creation - Submitted but not approved - 2024



Woodland Creation - Submitted vs Approved vs Claimed - 2025



Woodland Creation - Submitted but not approved - 2025

